
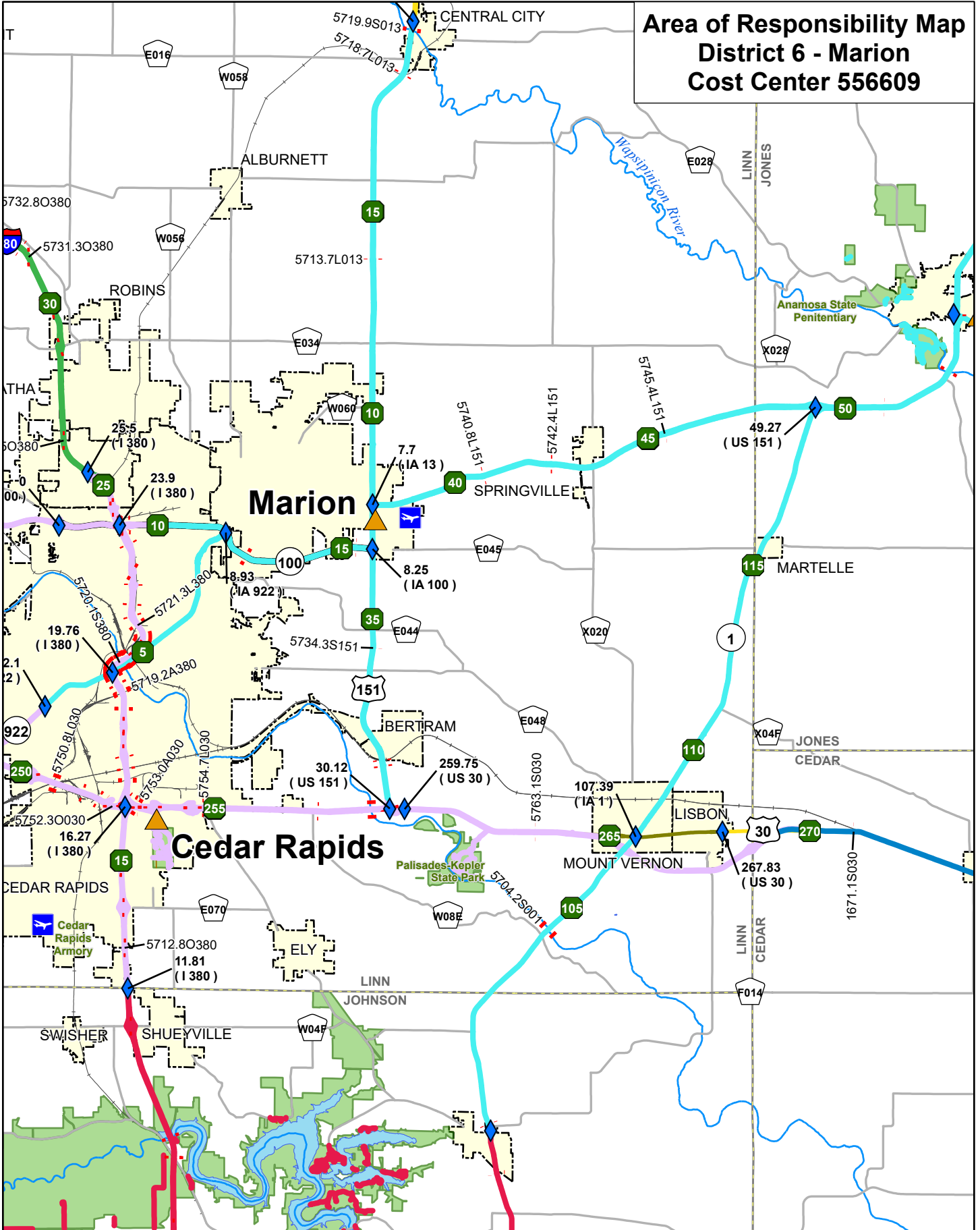





Area of Responsibility Map District 6 - Marion Cost Center 556609



Reference Scale: 1:280,000
As of August 5, 2021

W:\Highway\Maintenance\GIS\Projects\AreaResponsibilityMaps\GarageMaps\D6\Marion.aprx

-  Bridges
-  Cost Center Milepost Breaks
-  Maintenance Garages

