

R-25W R-24W

320TH ST 320TH ST

R-24W

R38

SIOOTH AVE

500TH AVE

50TH AVE

N CARROLL ST

30

1ST

2ND

3RD

4TH

5TH

6TH

7TH

8TH

9TH

10TH

11TH

12TH

13TH

14TH

15TH

16TH

17TH

18TH

19TH

20TH

21ST

22ND

23RD

24TH

25TH

26TH

27TH

28TH

29TH

30TH

31ST

32ND

33RD

34TH

35TH

(SLATER CORPORATE LIMITS)

(SLATER CORPORATE LIMITS)

29

(SLATER CORP. LIMITS)

210

T-82N

210

BOONE ST

(SLATER CORPORATE LIMITS)

R38

BOONE CO.
STORY CO.

BOONE CO.
POLK CO.

ST. TORIAN & C. TORIAN ST.

GREENE ST

BOONE ST

TRAIL ST

BOONE ST

GREENE ST

10TH AVE

9TH AVE

8TH AVE

7TH AVE

PARK AVE

TAMA CIR

BENTON CIR

LINN ST


SIOOTH AVE

(SLATER CORP. LIMITS)

32

(SLATER /SHELD AHL CORPORATE LIMITS)

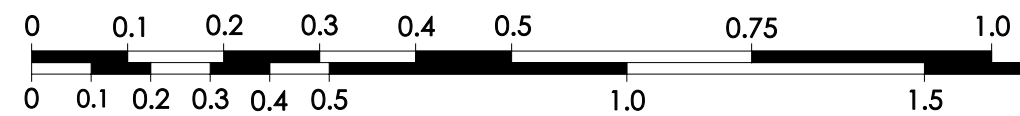
STORY CO.
POLK CO.



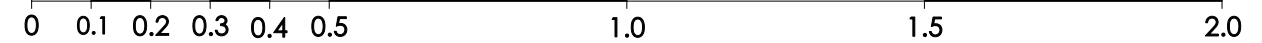
LEGEND

- INTERSTATE ROUTE
- FREEWAY OR EXPRESSWAY ROUTE
- U.S. NUMBERED ROUTE
- BUSINESS ROUTE
- STATE NUMBERED ROUTE
- UNSIGNED ROUTE
- COUNTY NUMBERED ROUTE
- SECONDARY ROAD OR ADJOINING CITY STREET
- CITY STREET
- PARK, INSTITUTION, OR FEDERAL ROAD
- RAILROAD
- CORPORATION LINE
- SECTION LINE
- CUL-DE-SAC
- SECTION, TOWNSHIP & RANGE NUMBERS

SCALE IN MILES



SCALE IN KILOMETERS



HIGHWAY AND STREET MAP OF SLATER IOWA

PREPARED BY

IOWA DEPARTMENT OF TRANSPORTATION
PLANNING, PROGRAMMING, AND MODAL DIVISION
OFFICE OF TRANSPORTATION DATA

PHONE (515) 239-1289

IN COOPERATION WITH

UNITED STATES DEPARTMENT OF TRANSPORTATION
FEDERAL HIGHWAY ADMINISTRATION

85-7075