














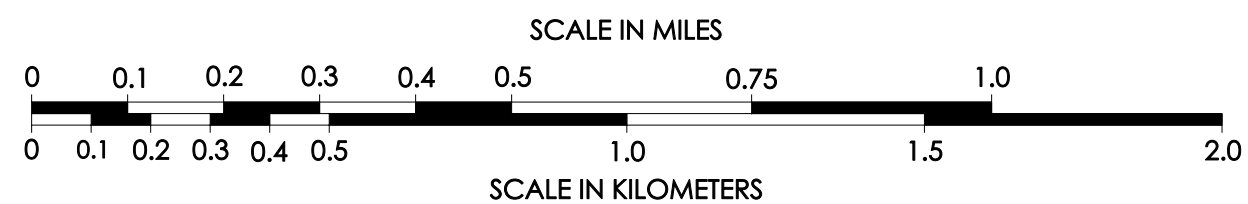


**LEGEND**

- INTERSTATE ROUTE 
- FREEWAY OR EXPRESSWAY ROUTE 
- U.S. NUMBERED ROUTE 
- BUSINESS ROUTE 
- STATE NUMBERED ROUTE 
- UNSIGNED ROUTE 
- COUNTY NUMBERED ROUTE 
- SECONDARY ROAD OR ADJOINING CITY STREET 
- CITY STREET 
- PARK, INSTITUTION, OR FEDERAL ROAD 
- RAILROAD 
- CORPORATION LINE 
- SECTION LINE 
- CUL-DE-SAC 
- SECTION, TOWNSHIP & RANGE NUMBERS 



**HIGHWAY AND STREET MAP  
OF**

**SOUTH ENGLISH  
IOWA**

PREPARED BY

IOWA DEPARTMENT OF TRANSPORTATION  
PLANNING, PROGRAMMING, AND MODAL DIVISION  
OFFICE OF TRANSPORTATION DATA

PHONE (515) 239-1289

IN COOPERATION WITH

UNITED STATES DEPARTMENT OF TRANSPORTATION  
FEDERAL HIGHWAY ADMINISTRATION

54-7152

