

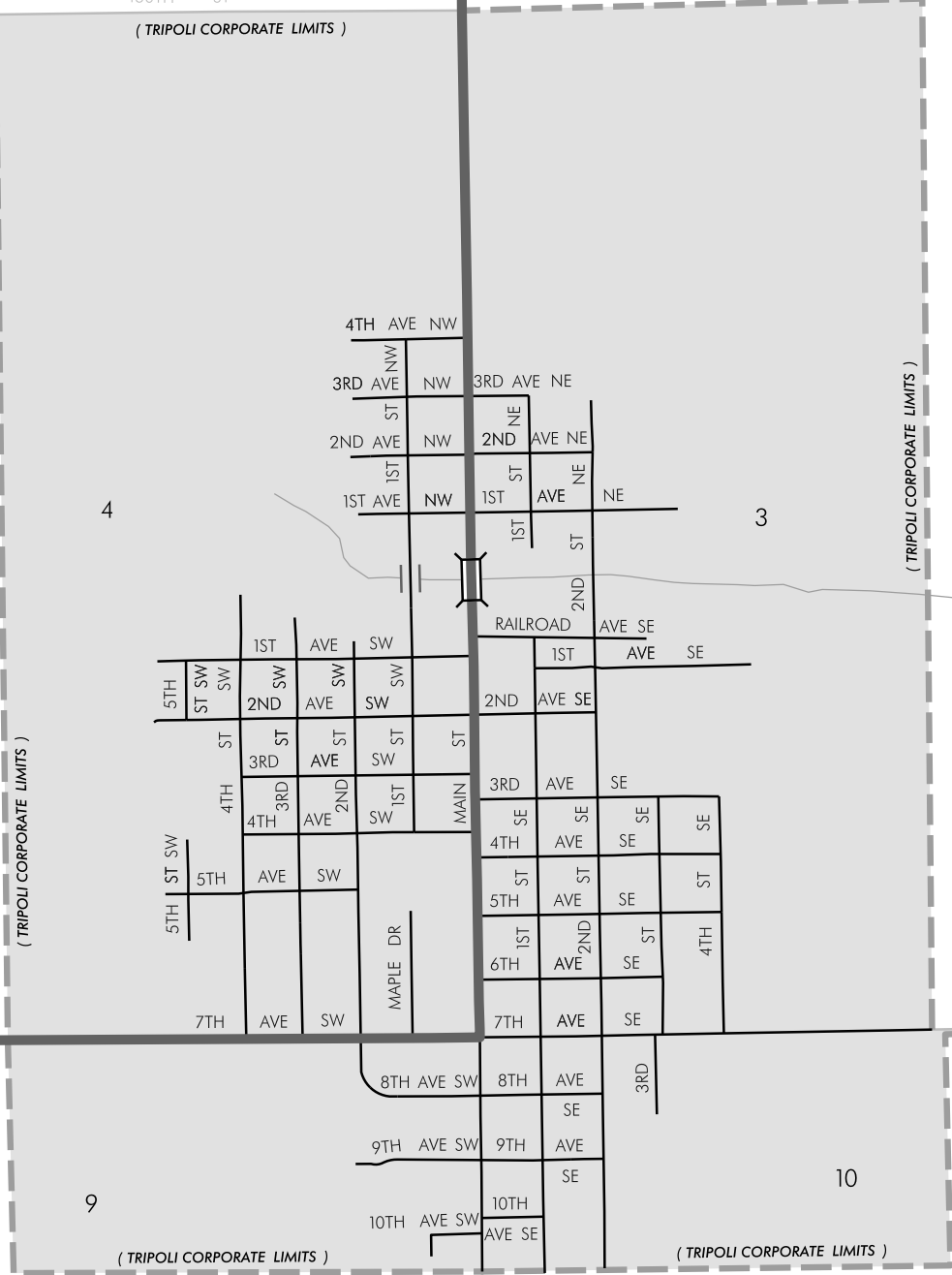
R-12W

93

T-93N

T-92N

160TH ST  
(TRIPOLI CORPORATE LIMITS)



(TRIPOLI CORPORATE LIMITS)

(TRIPOLI CORP. LIMITS)

(TRIPOLI CORP. LIMITS)

(TRIPOLI CORPORATE LIMITS)

(TRIPOLI CORPORATE LIMITS)

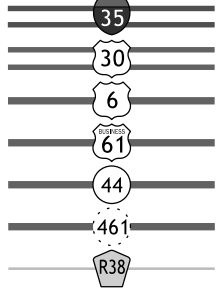
(TRIPOLI CORPORATE LIMITS)



07 - 28 - 16

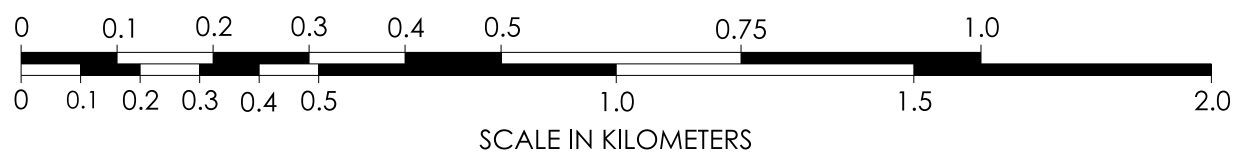
LEGEND

- INTERSTATE ROUTE
- FREEWAY OR EXPRESSWAY ROUTE
- U.S. NUMBERED ROUTE
- BUSINESS ROUTE
- STATE NUMBERED ROUTE
- UNSIGNED ROUTE
- COUNTY NUMBERED ROUTE
- SECONDARY ROAD OR ADJOINING CITY STREET
- CITY STREET
- PARK, INSTITUTION, OR FEDERAL ROAD
- RAILROAD
- CORPORATION LINE
- SECTION LINE
- CUL-DE-SAC
- SECTION, TOWNSHIP & RANGE NUMBERS



9, T-81N, R-30W

SCALE IN MILES



**HIGHWAY AND STREET MAP  
OF  
TRIPOLI  
IOWA**

PREPARED BY  
IOWA DEPARTMENT OF TRANSPORTATION  
PLANNING, PROGRAMMING, AND MODAL DIVISION  
OFFICE OF SYSTEMS PLANNING  
PHONE (515) 239-1664  
IN COOPERATION WITH  
UNITED STATES DEPARTMENT OF TRANSPORTATION  
FEDERAL HIGHWAY ADMINISTRATION

09-7735