











STATE OF MINNESOTA

IOWA UTILITIES BOARD
ALLAMAKEE COUNTY
 ELECTRICAL SERVICE AREA
 REFERENCE MAP

Information as of: 01-Jan.-2017

-  New REC Boundary Since 1999
-  Other Boundary Changes Since 1999
-  Municipal
-  Interstate Power and Light Company (IPL)
-  MidAmerican Energy (MAE)
-  REC
-  Amana Society Service
-  Section Lines
-  Corporation Lines
-  See Detail Map

Boundaries follow section, half section, quarter section, or natural barriers except as dimensioned.

For updates and detail maps visit:
<https://iub.iowa.gov/>

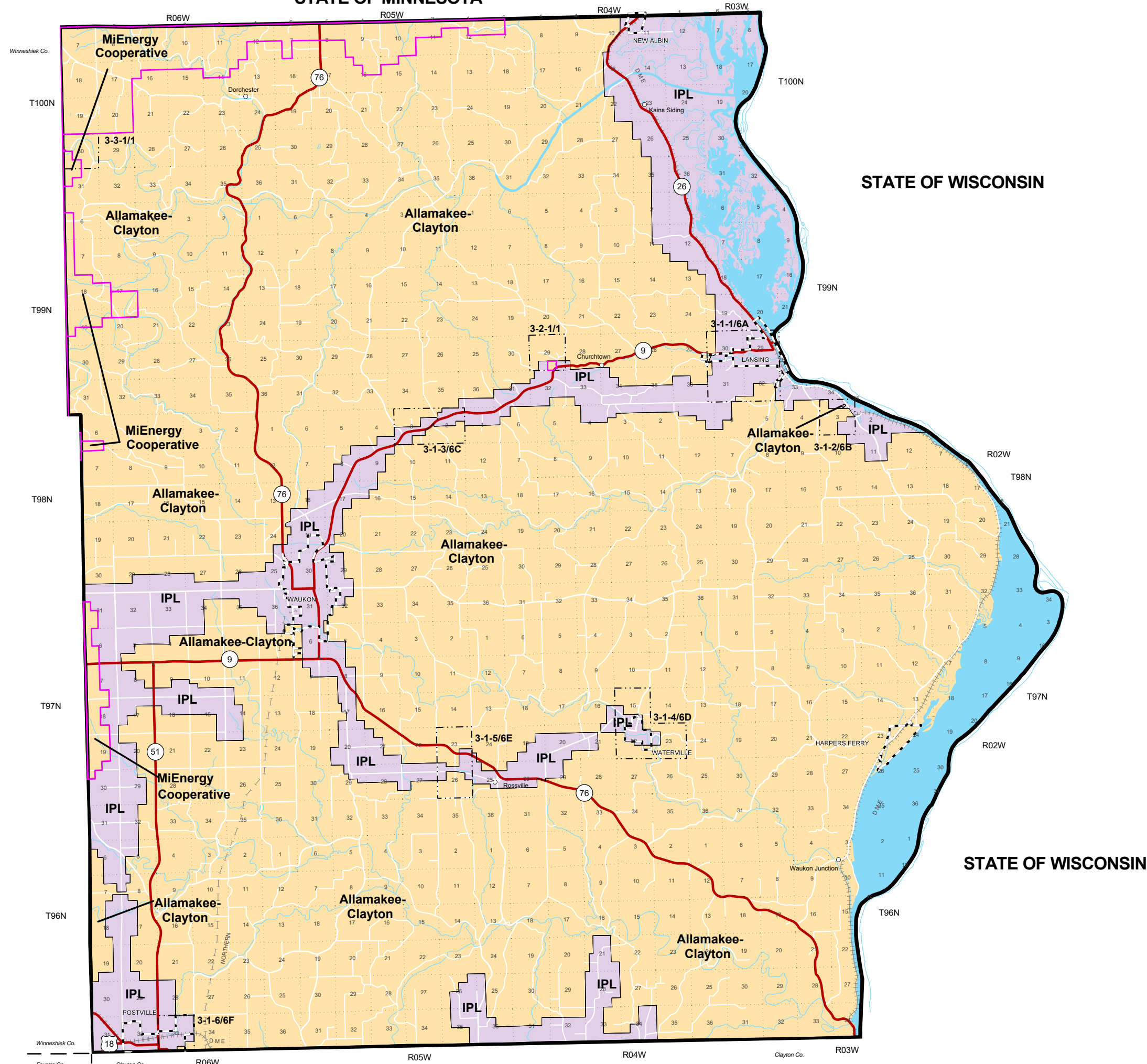
Boundary Changes since 1999:

SPU-05-22 T-99N, R-06W, Section 17 & 20
 from Allamakee-Clayton REC to Hawkeye REC

SPU-2010-2011 T-99N, R-04W, Section 29
 from Atchison-Holt to MidAmerican

SPU-2011-0014 T-100N, R-06W, Section 30
 from Allamakee-Clayton REC to Hawkeye REC

SPU-2016-0012 T-97-100N, R-04-06W, various
 merger and name change from Tri-County REC
 and Hawkeye REC to MiEnergy Cooperative



STATE OF WISCONSIN

STATE OF WISCONSIN

