











IOWA UTILITIES BOARD
BOONE COUNTY
 ELECTRICAL SERVICE AREA
 REFERENCE MAP

Information as of: 01-Jan.-2013

Legend

-  New REC Boundary 1999-2011
-  Other Boundary Changes 1999-2011
-  Municipal
-  Interstate Power and Light Company (IPL)
-  MidAmerican Energy (MAE)
-  REC
-  Amana Society Service
-  Section Lines
-  Corporation Lines
-  See Detail Map

Boundaries follow section, half section, quarter section, or natural barriers except as dimensioned.

For updates and detail maps visit:
www.state.ia.us/government/com/util/energy.

Boundary Changes since 1999:

SPU-05-06 T-83N, R-26W, Section 09
 from IPL to Midland Power Coop

SPU-2012-0001 T-85N, R-27W, Sections 15, 22
 from Midland Power Coop to IPL

SPU-2012-0001 T-84N, R-27W, Section 27
 from IPL to Midland Power Coop

