











IOWA UTILITIES BOARD
BUENA VISTA COUNTY
 ELECTRICAL SERVICE AREA
 REFERENCE MAP

Information as of: 01-Nov.-2011

Legend

-  New REC Boundary 1999-2011
-  Other Boundary Changes 1999-2011
-  Municipal
-  Interstate Power and Light Company (IPL)
-  MidAmerican Energy (MAE)
-  REC
-  Amana Society Service
-  Section Lines
-  Corporation Lines
-  See Detail Map

Boundaries follow section, half section, quarter section, or natural barriers except as dimensioned.

For updates and detail maps visit:
www.state.ia.us/government/com/util/energy/index.html.

Boundary Changes since 1999:
 SPU-01-11 T-91N, R-38W, Section 13
 from MidAmerican to Iowa Lakes

