







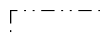



# IOWA UTILITIES BOARD CARROLL COUNTY ELECTRICAL SERVICE AREA REFERENCE MAP

Information as of: 01-Jan.-2018

-  New REC Boundary Since 1999
-  Other Boundary Changes Since 1999
-  Municipal
-  Interstate Power and Light Company (IPL)
-  MidAmerican Energy (MAE)
-  REC
-  Amana Society Service
-  Section Lines
-  Corporation Lines
-  See Detail Map

**Boundaries follow section, half section, quarter section, or natural barriers except as dimensioned.**

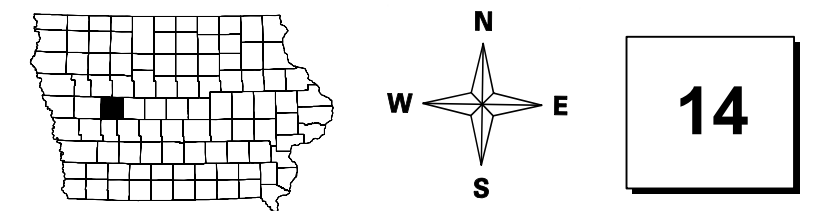
**For updates and detail maps visit:**  
<https://iub.iowa.gov/>

**Boundary Changes since 1999:**

SPU-00-25 T-82N, R-36W, Section 21  
from MidAmerican to Manning Municipal

SPU-2016-0002 T-82-T-84N, R-33W,  
Sections 1,2,3,4,5,9,10,11,12,15,16,20,21  
22,23,25,26,27,28,29,31,32,33  
34,35,36  
from IPL to Raccoon Valley REC

SPU-2016-0002 T-84N, R-33W Section 36  
from Raccoon Valley REC to IPL



14

