











IOWA UTILITIES BOARD
CASS COUNTY
 ELECTRICAL SERVICE AREA
 REFERENCE MAP

Information as of: 15-Jan.-2019

-  New REC Boundary Since 1999
-  Other Boundary Changes Since 1999
-  Municipal
-  Interstate Power and Light Company (IPL)
-  MidAmerican Energy (MAE)
-  REC
-  Amana Society Service
-  Section Lines
-  Corporation Lines
-  See Detail Map

Boundaries follow section, half section, quarter section, or natural barriers except as dimensioned.
For updates and detail maps visit:
<https://iub.iowa.gov/>.

Boundary Changes since 1999:
 SPU-2018-0010 T-76N, R-35W, Section 9
 between IPL and Farmers Electric Inc.

