








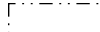


# IOWA UTILITIES BOARD CLAY COUNTY ELECTRICAL SERVICE AREA REFERENCE MAP

Information as of: 01-Nov.-2011

## Legend

-  New REC Boundary 1999-2011
-  Other Boundary Changes 1999-2011
-  Municipal
-  Interstate Power and Light Company (IPL)
-  MidAmerican Energy (MAE)
-  REC
-  Amana Society Service
-  Section Lines
-  Corporation Lines
-  See Detail Map

**Boundaries follow section, half section, quarter section, or natural barriers except as dimensioned.**

**For updates and detail maps visit:**  
[www.state.ia.us/government/com/util/energy/index.html](http://www.state.ia.us/government/com/util/energy/index.html).

**Boundary Changes since 1999:**  
SPU-07-05 T-96N, R-37W, Section 14  
from IPL to Iowa Lakes REC

