

# IOWA UTILITIES BOARD CLAYTON COUNTY ELECTRICAL SERVICE AREA REFERENCE MAP

Information as of: 01-Jan.-2015

- New REC Boundary Since 1999
- Other Boundary Changes Since 1999
- Municipal
- Interstate Power and Light Company (IPL)
- MidAmerican Energy (MAE)
- REC
- Amana Society Service
- Section Lines
- Corporation Lines
- See Detail Map

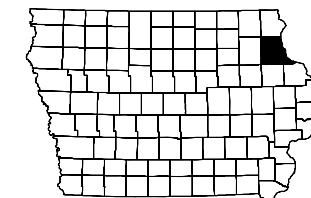
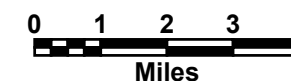

**Boundaries follow section, half section, quarter section, or natural barriers except as dimensioned.**

**For updates and detail maps visit:  
<https://iub.iowa.gov>.**

**Boundary Changes since 1999:**

SPU-00-23 T-92N, R-02W, Section 20  
from Allamakee-Clayton REC to  
Guttenberg Municipal

SPU-2014-0012 T-92N, R-02W, Section 5-6  
between IPL and Guttenberg Municipal



22

