







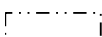



# IOWA UTILITIES BOARD CRAWFORD COUNTY ELECTRICAL SERVICE AREA REFERENCE MAP

Information as of: 01-Nov.-2011

## Legend

-  New REC Boundary 1999-2011
-  Other Boundary Changes 1999-2011
-  Municipal
-  Interstate Power and Light Company (IPL)
-  MidAmerican Energy (MAE)
-  REC
-  Amana Society Service
-  Section Lines
-  Corporation Lines
-  See Detail Map

**Boundaries follow section, half section, quarter section, or natural barriers except as dimensioned.**

**For updates and detail maps visit:  
[www.state.ia.us/government/com/util/energy/index.html](http://www.state.ia.us/government/com/util/energy/index.html)**

### Boundary Changes since 1999:

SPU-99-34 T-83N, R-39W, Section 26  
from MidAmerican to Western Iowa Power

SPU-04-02 T-83N, R-39W, Section 21  
from Harrison County REC to Denison Municipal

SPU-04-02 T-83N, R-39W, Section 16  
from Denison Municipal to Harrison County REC

