











IOWA UTILITIES BOARD
DALLAS COUNTY
 ELECTRICAL SERVICE AREA
 REFERENCE MAP

Information as of: 01-Jan.-2013

Legend

-  New REC Boundary Since 1999
-  Other Boundary Changes Since 1999
-  Municipal
-  Interstate Power and Light Company (IPL)
-  MidAmerican Energy (MAE)
-  REC
-  Amana Society Service
-  Section Lines
-  Corporation Lines
-  See Detail Map

Boundaries follow section, half section, quarter section, or natural barriers except as dimensioned.
 For updates and detail maps visit:
www.state.ia.us/government/com/util/energy.

Boundary Changes since 1999:
 SPU-04-32 T-79N, R-29W, Section 31
 from IPL to Guthrie County REC

SPU-06-17 T-78N, R-29W, Section 8
 from IPL to MidAmerican

