











IOWA UTILITIES BOARD
DAVIS COUNTY
 ELECTRICAL SERVICE AREA
 REFERENCE MAP

Information as of: 05-Feb.-2013

Legend

-  New REC Boundary Since 1999
-  Other Boundary Changes Since 1999
-  Municipal
-  Interstate Power and Light Company (IPL)
-  MidAmerican Energy (MAE)
-  REC
-  Amana Society Service
-  Section Lines
-  Corporation Lines
-  See Detail Map

Boundaries follow section, half section, quarter section, or natural barriers except as dimensioned.

For updates and detail maps visit:
www.state.ia.us/government/com/util/energy.

Boundary Changes since 1999:

SPU-08-07 T-68N, R-12W, Section 11
 from Southern Iowa Electric Coop to IPL

SPU-2013-0001 T-70N, R-15W, Section 30
 from Southern Iowa Electric Coop to
 Chariton Valley Electric Coop

