








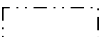


Information as of: 01-Jan.-2016

-  New REC Boundary Since 1999
-  Other Boundary Changes Since 1999
-  Municipal
-  Interstate Power and Light Company (IPL)
-  MidAmerican Energy (MAE)
-  REC
-  Amana Society Service
-  Section Lines
-  Corporation Lines
-  See Detail Map

Boundaries follow section, half section, quarter section, or natural barriers except as dimensioned.
For updates and detail maps visit:
<https://iub.iowa.gov>

Boundary Changes since 1999:

SPU-03-08 T-99N, R-35W, Section 31
from Iowa Lakes to IPL

SPU-03-08 T-99N, R-35W, Section 31
from IPL to Iowa Lakes

SPU-2015-0007 T-98N, R-36W, Section 7
IPL and Milford Municipal area correction

SPU-2015-0015 T-98N, R-37W, Section 12
from IPL to Milford Municipal

