

# IOWA UTILITIES BOARD DUBUQUE COUNTY ELECTRICAL SERVICE AREA REFERENCE MAP











Information as of: 01-Sept.-2018

## Boundary Changes since 1999:

- SPU-99-17 T-88N, R-01W, Section 11 from IPL to Maquoketa Valley REC
- SPU-99-17 T-88N, R-01W, Section 11 from Maquoketa Valley REC to IPL
- SPU-00-17 T-89N, R-02E, Section 33 from Maquoketa Valley REC to IPL
- SPU-00-19 T-88N, R-01W, Section 1 from IPL to Maquoketa Valley REC
- SPU-03-17 T-88N, R-01W, Section 11 from Maquoketa Valley REC to IPL
- SPU-03-19 T-87N, R-01E, Section 26 from IPL to Maquoketa Valley REC
- SPU-04-28 T-91N, R-01E, Section 33 from Maquoketa Valley REC to IPL
- SPU-04-29 T-90N, R-02E, Section 31 from Maquoketa Valley REC to IPL
- SPU-05-14 T-89N, R-02E, Section 2 from Maquoketa Valley REC to IPL
- SPU-05-20 T-87N, R-01W, Section 36 from IPL to Maquoketa Valley REC
- SPU-05-20 T-87N, R-01W, Section 31 & 36 from Maquoketa Valley REC to IPL
- SPU-07-18 T-89N, R-01E, Section 22 & 23 from IPL to Maquoketa Valley REC
- SPU-07-18 T-89N, R-01E, Section 22 & 23 from Maquoketa Valley REC to IPL
- SPU-08-03 T-88N, R-02E, Section 2 & 3 from Maquoketa Valley REC to IPL
- SPU-2013-0021 T-89N, R-02E, Section 31 from IPL to Maquoketa Valley REC
- SPU-2018-0005 T-90N, R-01E, Section 28 & 33 from Maquoketa Valley REC to IPL

**Boundaries follow section, half section, quarter section, or natural barriers except as dimensioned.**

**For updates and detail maps visit: <https://iub.iowa.gov>.**

-  New REC Boundary Since 1999
-  Other Boundary Changes Since 1999
-  Municipal
-  Interstate Power and Light Company (IPL)
-  MidAmerican Energy (MAE)
-  REC
-  Amana Society Service
-  Section Lines
-  Corporation Lines
-  See Detail Map

