











**IOWA UTILITIES BOARD  
FLOYD COUNTY  
ELECTRICAL SERVICE AREA  
REFERENCE MAP**

**Information as of: 01-Nov.-2011**

**Legend**

-  New REC Boundary 1999-2011
-  Other Boundary Changes 1999-2011
-  Municipal
-  Interstate Power and Light Company (IPL)
-  MidAmerican Energy (MAE)
-  REC
-  Amana Society Service
-  Section Lines
-  Corporation Lines
-  See Detail Map

**Boundaries follow section, half section, quarter section, or natural barriers except as dimensioned.**  
**For updates and detail maps visit:**  
[www.state.ia.us/government/com/util/energy/index.html](http://www.state.ia.us/government/com/util/energy/index.html)

**Boundary Changes since 1999:**  
 SPU-07-09 T-96N, R-16W, Section 33  
 from Butler County REC to MidAmerican

SPU-07-16 T-96N, R-18W, Section 31  
 from IPL to Butler County REC

