

IOWA UTILITIES BOARD FRANKLIN COUNTY ELECTRICAL SERVICE AREA REFERENCE MAP

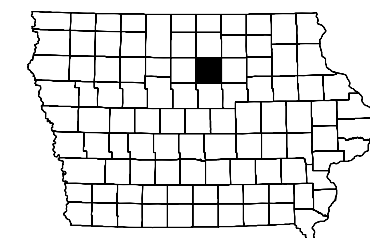
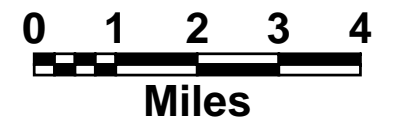

Information as of: 01-Jan.-2013

Legend

- New REC Boundary Since 1999
- Other Boundary Changes Since 1999
- Municipal
- Interstate Power and Light Company (IPL)
- MidAmerican Energy (MAE)
- REC
- Amana Society Service
- Section Lines
- Corporation Lines
- See Detail Map

Boundaries follow section, half section, quarter section, or natural barriers except as dimensioned.
For updates and detail maps visit:
www.state.ia.us/government/com/util/energy.

Boundary Changes since 1999:
 SPU-2012-0003 T-92N, R-21W, Sections 30 & 31
 from MidAmerican to Franklin REC



35

