











# IOWA UTILITIES BOARD HAMILTON COUNTY ELECTRICAL SERVICE AREA REFERENCE MAP

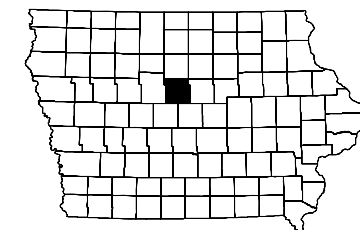
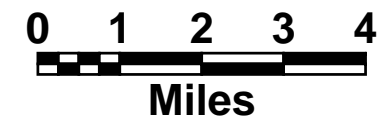

Information as of: 01-Jan.-2013

## Legend

-  New REC Boundary Since 1999
-  Other Boundary Changes Since 1999
-  Municipal
-  Interstate Power and Light Company (IPL)
-  MidAmerican Energy (MAE)
-  REC
-  Amana Society Service
-  Section Lines
-  Corporation Lines
-  See Detail Map

**Boundaries follow section, half section, quarter section, or natural barriers except as dimensioned.**

**For updates and detail maps visit:  
[www.state.ia.us/government/com/util/energy](http://www.state.ia.us/government/com/util/energy).**



40

