






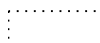

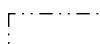


IOWA UTILITIES BOARD HANCOCK COUNTY ELECTRICAL SERVICE AREA REFERENCE MAP

Information as of: 01-Jan.-2013

Legend

-  New REC Boundary Since 1999
-  Other Boundary Changes Since 1999
-  Municipal
-  Interstate Power and Light Company (IPL)
-  MidAmerican Energy (MAE)
-  REC
-  Amana Society Service
-  Section Lines
-  Corporation Lines
-  See Detail Map

Boundaries follow section, half section, quarter section, or natural barriers except as dimensioned.

**For updates and detail maps visit:
www.state.ia.us/government/com/util/energy.**

Boundary Changes since 1999:
SPU-2012-0009 T-95N, R-26W, Section 31
T-94N, R-26W, Sections 19,30,31
from Humboldt County to Midland Power

