











STATE OF MINNESOTA

IOWA UTILITIES BOARD
HOWARD COUNTY
ELECTRICAL SERVICE AREA
REFERENCE MAP

Information as of: 01-Jan.-2017

-  New REC Boundary Since 1999
-  Other Boundary Changes Since 1999
-  Municipal
-  Interstate Power and Light Company (IPL)
-  MidAmerican Energy (MAE)
-  REC
-  Amana Society Service
-  Section Lines
-  Corporation Lines
-  See Detail Map

Boundaries follow section, half section, quarter section, or natural barriers except as dimensioned.
For updates and detail maps visit:
<https://iub.iowa.gov>.

Boundary Changes since 1999:

SPU-2016-0012 Entire County
merger and name change from Tri-County REC
and Hawkeye REC to MiEnergy Cooperative

