











IOWA UTILITIES BOARD  
**LOUISA COUNTY**  
 ELECTRICAL SERVICE AREA  
 REFERENCE MAP

Information as of: 01-Nov.-2011

Legend

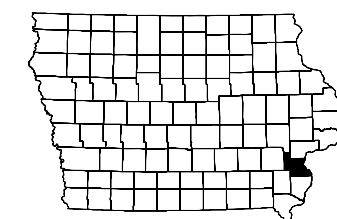
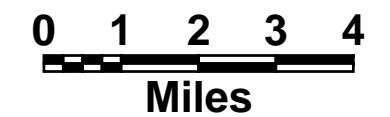

-  New REC Boundary 1999-2011
-  Other Boundary Changes 1999-2011
-  Municipal
-  Interstate Power and Light Company (IPL)
-  MidAmerican Energy (MAE)
-  REC
-  Amana Society Service
-  Section Lines
-  Corporation Lines
-  See Detail Map

**Boundaries follow section, half section, quarter section, or natural barriers except as dimensioned.**

**For updates and detail maps visit:**  
[www.state.ia.us/government/com/util/energy](http://www.state.ia.us/government/com/util/energy).

**Boundary Changes since 1999:**

SPU-2009-0008 T-74N, R-03W, Section 34 & 35  
 from Eastern Iowa REC to IPL



**58**

