











IOWA UTILITIES BOARD MADISON COUNTY ELECTRICAL SERVICE AREA REFERENCE MAP

Information as of: 01-Nov.-2011

Legend

-  New REC Boundary 1999-2011
-  Other Boundary Changes 1999-2011
-  Municipal
-  Interstate Power and Light Company (IPL)
-  MidAmerican Energy (MAE)
-  REC
-  Amana Society Service
-  Section Lines
-  Corporation Lines
-  See Detail Map

Boundaries follow section, half section, quarter section, or natural barriers except as dimensioned.

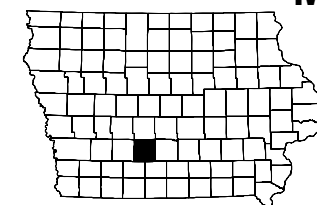
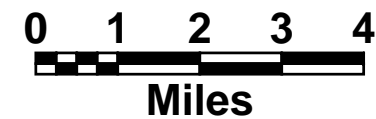

For updates and detail maps visit:
www.state.ia.us/government/com/util/energy.

Boundary Changes since 1999:

SPU-02-22 T-75N, R-27W, Section 7
from Winterset Municipal to Farmers Electric Coop.

SPU-02-22 T-75N, R-28W, Section 1
from Farmers Electric Coop. to Winterset Municipal

SPU-06-19 T-76N, R-27W, Section 19
from Winterset Municipal to Farmers Electric Coop.



61

