

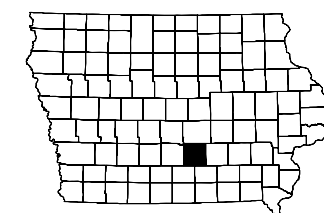
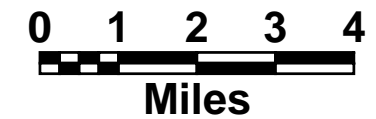

IOWA UTILITIES BOARD MARION COUNTY ELECTRICAL SERVICE AREA REFERENCE MAP

Information as of: 01-Nov.-2011

Legend

- New REC Boundary 1999-2011
- Other Boundary Changes 1999-2011
- Municipal
- Interstate Power and Light Company (IPL)
- MidAmerican Energy (MAE)
- REC
- Amana Society Service
- Section Lines
- Corporation Lines
- See Detail Map

Boundaries follow section, half section, quarter section, or natural barriers except as dimensioned.
For updates and detail maps visit:
www.state.ia.us/government/com/util/energy.



63

