






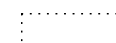

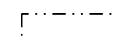


IOWA UTILITIES BOARD MITCHELL COUNTY ELECTRICAL SERVICE AREA REFERENCE MAP

Information as of: 01-Jan.-2017

-  New REC Boundary Since 1999
-  Other Boundary Changes Since 1999
-  Municipal
-  Interstate Power and Light Company (IPL)
-  MidAmerican Energy (MAE)
-  REC
-  Amana Society Service
-  Section Lines
-  Corporation Lines
-  See Detail Map

Boundaries follow section, half section, quarter section, or natural barriers except as dimensioned.
For updates and detail maps visit:
<https://iub.iowa.gov/>

Boundary Changes since 1999:

- SPU-2010-0008 T-98N, R-17W, Section 25 from Osage Municipal to Heartland Power REC
- SPU-2010-0008 T-98N, R-17W, Section 23 & 24 from Heartland Power REC to Osage Municipal
- SPU-2016-0012 T-97N, R-15W, Sec. 3,24,25,36 from Hawkeye REC to MiEnergy Cooperative

