











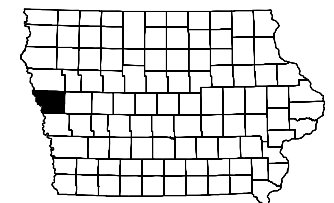
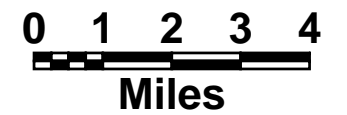

# IOWA UTILITIES BOARD MONONA COUNTY ELECTRICAL SERVICE AREA REFERENCE MAP

Information as of: 01-Nov.-2011

## Legend

-  New REC Boundary 1999-2011
-  Other Boundary Changes 1999-2011
-  Municipal
-  Interstate Power and Light Company (IPL)
-  MidAmerican Energy (MAE)
-  REC
-  Amana Society Service
-  Section Lines
-  Corporation Lines
-  See Detail Map

Boundaries follow section, half section, quarter section, or natural barriers except as dimensioned.  
For updates and detail maps visit:  
[www.state.ia.us/government/com/util/energy](http://www.state.ia.us/government/com/util/energy).



67

