

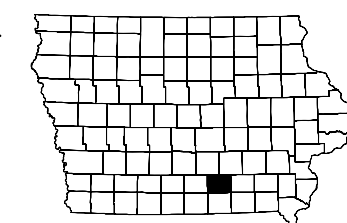
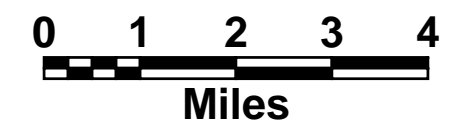
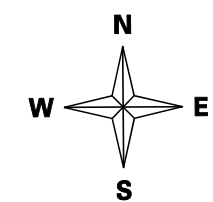
IOWA UTILITIES BOARD MONROE COUNTY ELECTRICAL SERVICE AREA REFERENCE MAP

Information as of: 11-Mar.-2013

Legend

- New REC Boundary Since 1999
- Other Boundary Changes Since 1999
- Municipal
- Interstate Power and Light Company (IPL)
- MidAmerican Energy (MAE)
- REC
- Amana Society Service
- Section Lines
- Corporation Lines
- See Detail Map

Boundaries follow section, half section, quarter section, or natural barriers except as dimensioned.
For updates and detail maps visit:
www.state.ia.us/government/com/util/energy.



68

