











IOWA UTILITIES BOARD SAC COUNTY ELECTRICAL SERVICE AREA REFERENCE MAP

Information as of: 01-Jan.-2013

Legend

-  New REC Boundary Since 1999
-  Other Boundary Changes Since 1999
-  Municipal
-  Interstate Power and Light Company (IPL)
-  MidAmerican Energy (MAE)
-  REC
-  Amana Society Service
-  Section Lines
-  Corporation Lines
-  See Detail Map

Boundaries follow section, half section, quarter section, or natural barriers except as dimensioned.

**For updates and detail maps visit:
www.state.ia.us/government/com/util/energy.**

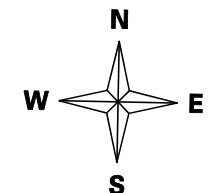
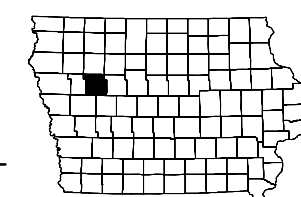
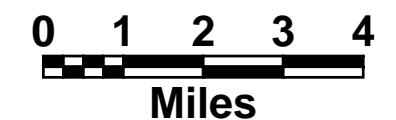
Boundary Changes since 1999:

SPU-02-04 T-86N, R-35W, Section 29
from Raccoon Valley REC to MidAmerican

SPU-05-10 T-89N, R-35W, Section 3
from Raccoon Valley REC to Iowa Lakes REC

SPU-05-16 T-86N, R-37W, Section 13
from Wall Lake Municipal to Raccoon Valley REC
(25 year contract that may be reviewed every five years)

SPU-06-04 T-88N, R-36W, Section 15
from Raccoon Valley REC to MidAmerican



81

