











IOWA UTILITIES BOARD SCOTT COUNTY ELECTRICAL SERVICE AREA REFERENCE MAP

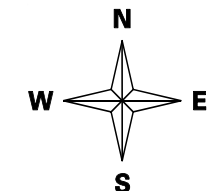
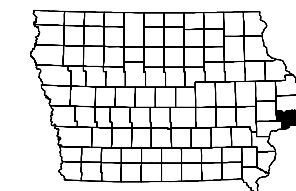
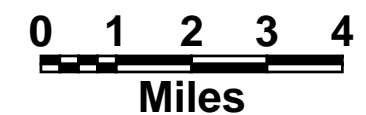
Information as of: 01-Nov.-2011

Legend

-  New REC Boundary 1999-2011
-  Other Boundary Changes 1999-2011
-  Municipal
-  Interstate Power and Light Company (IPL)
-  MidAmerican Energy (MAE)
-  REC
-  Amana Society Service
-  Section Lines
-  Corporation Lines
-  See Detail Map

Boundaries follow section, half section, quarter section, or natural barriers except as dimensioned.
For updates and detail maps visit:
www.state.ia.us/government/com/util/energy.

Boundary Changes since 1999:
 SPU-05-12 T-78N, R-02E, Section 30 & 31 from MidAmerican to Eastern Iowa REC
 SPU-2010-0003 T-78N, R-02E, Section 25 from Eastern Iowa REC to MidAmerican
 SPU-2010-0003 T-78N, R-02E, Section 26 from MidAmerican to Eastern Iowa REC



82

