











IOWA UTILITIES BOARD SHELBY COUNTY ELECTRICAL SERVICE AREA REFERENCE MAP

Information as of: 01-Nov.-2011

Legend

-  New REC Boundary 1999-2011
-  Other Boundary Changes 1999-2011
-  Municipal
-  Interstate Power and Light Company (IPL)
-  MidAmerican Energy (MAE)
-  REC
-  Amana Society Service
-  Section Lines
-  Corporation Lines
-  See Detail Map

Boundaries follow section, half section, quarter section, or natural barriers except as dimensioned.

For updates and detail maps visit:
www.state.ia.us/government/com/util/energy.

Boundary Changes since 1999:

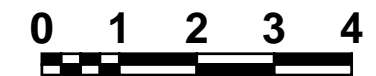
SPU-03-13 T-80N, R-39W, Section 7
from MidAmerican to Nishnabotna REC

SPU-03-13 T-78N, R-39W, Section 33
from Nishnabotna REC to MidAmerican

SPU-04-14 T-78N, R-40W, Section 3 & 4
from Tennant Municipal to Nishnabotna REC

SPU-04-14 T-79N, R-40W, Section 22
from MidAmerican to Nishnabotna REC

SPU-06-14 T-79N, R-39W, Sections 15-17,
Sections 19-22, Sections 29-32
T-78N, R-40W, Sections 3, 4, 9, 10,
16, 17, 20, 21, 27 & 28
from Harlan Municipal to Nishnabotna REC



Miles

