

# IOWA UTILITIES BOARD STORY COUNTY ELECTRICAL SERVICE AREA REFERENCE MAP

Information as of: 01-Jan.-2013

### Legend

- New REC Boundary Since 1999
- Other Boundary Changes Since 1999
- Municipal
- Interstate Power and Light Company (IPL)
- MidAmerican Energy (MAE)
- REC
- Amana Society Service
- Section Lines
- Corporation Lines
- See Detail Map

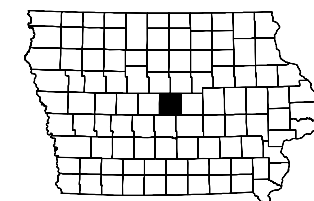
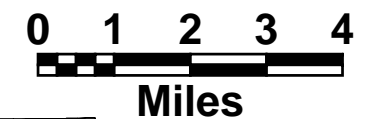

**Boundaries follow section, half section, quarter section, or natural barriers except as dimensioned.**

**For updates and detail maps visit:  
[www.state.ia.us/government/com/util/energy](http://www.state.ia.us/government/com/util/energy)**

**Boundary Changes since 1999:**  
SPU-04-16 T-82N, R-24W, Section 24  
from Consumers Energy to IPL

SPU-04-16 T-82N, R-24W, Section 24  
from IPL to Consumers Energy

SPU-04-22 T-83N, R-22W, Section 29  
from IPL to Consumers Energy



85

