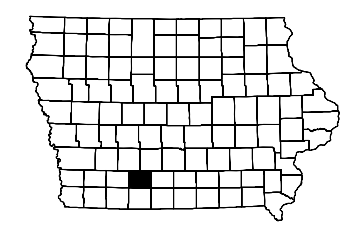
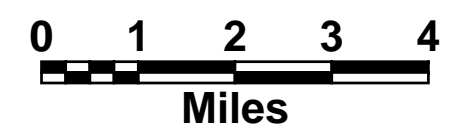



IOWA UTILITIES BOARD UNION COUNTY ELECTRICAL SERVICE AREA REFERENCE MAP

Information as of: 01-Nov.-2011

- Legend**
- New REC Boundary 1999-2011
 - Other Boundary Changes 1999-2011
 - Municipal
 - Interstate Power and Light Company (IPL)
 - MidAmerican Energy (MAE)
 - REC
 - Amana Society Service
 - Section Lines
 - Corporation Lines
 - See Detail Map

Boundaries follow section, half section, quarter section, or natural barriers except as dimensioned.
For updates and detail maps visit:
www.state.ia.us/government/com/util/energy.



88

