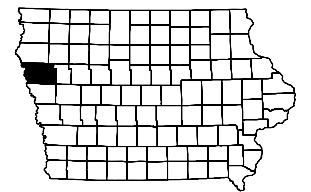
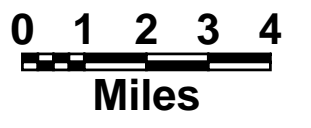

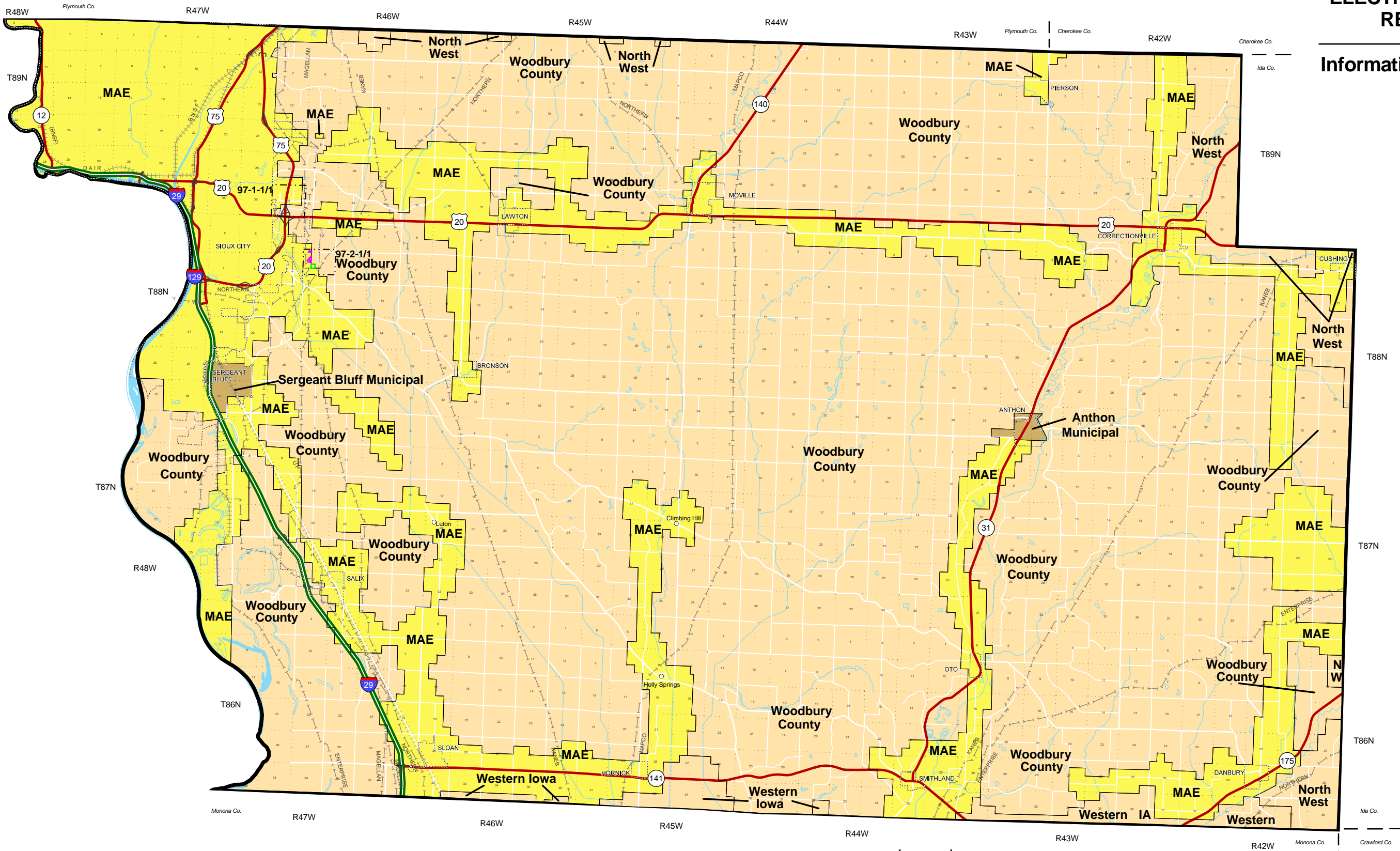


IOWA UTILITIES BOARD
WOODBURY COUNTY
 ELECTRICAL SERVICE AREA
 REFERENCE MAP

Information as of: 01-Nov.-2011

STATE OF SOUTH DAKOTA

STATE OF NEBRASKA



Boundary Changes since 1999:
 SPU-2011-0006 T-88N, R-47W, Section 10
 from Woodbury County REC to MidAmerican
 SPU-2011-0006 T-88N, R-47W, Section 3 & 10
 from MidAmerican to Woodbury County REC

**Boundaries follow section, half section,
 quarter section, or natural barriers except as
 dimensioned.**
For updates and detail maps visit:
www.state.ia.us/government/com/util/energy.

Legend

- | | | | |
|--|--|--|-----------------------|
| | New REC Boundary 1999-2011 | | REC |
| | Other Boundary Changes 1999-2011 | | Amana Society Service |
| | Municipal | | Section Lines |
| | Interstate Power and Light Company (IPL) | | Corporation Lines |
| | MidAmerican Energy (MAE) | | See Detail Map |