











Information as of: 01-Nov.-2011

Legend

-  New REC Boundary 1999-2011
-  Other Boundary Changes 1999-2011
-  Municipal
-  Interstate Power and Light Company (IPL)
-  MidAmerican Energy (MAE)
-  REC
-  Amana Society Service
-  Section Lines
-  Corporation Lines
-  See Detail Map

**Boundaries follow section, half section, quarter section, or natural barriers except as dimensioned.**  
**For updates and detail maps visit:**  
[www.state.ia.us/government/com/util/energy](http://www.state.ia.us/government/com/util/energy).

**Boundary Changes since 1999:**  
SPU-01-03 T-99N, R-22W, Section 17  
from Heartland Power to IPL

