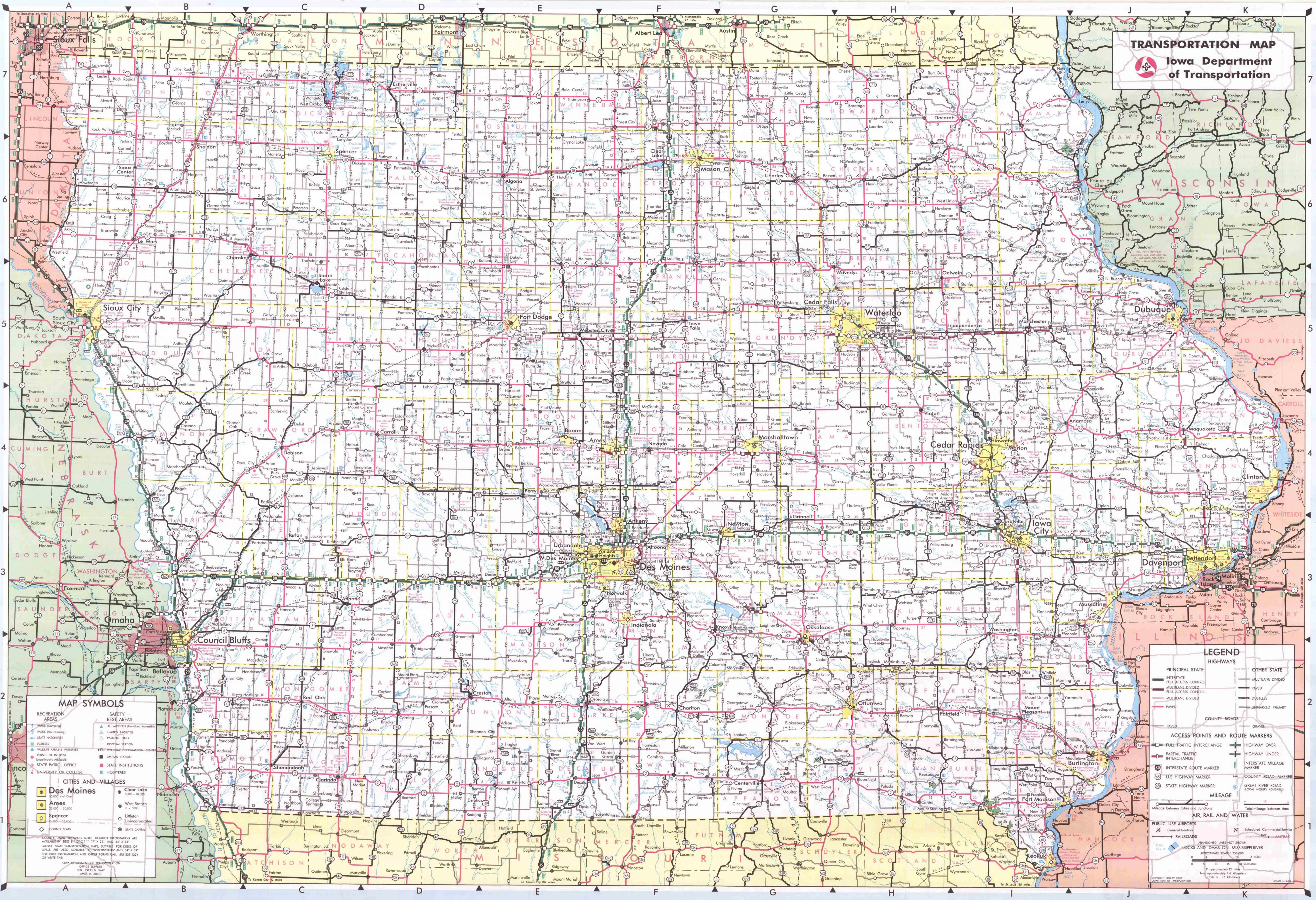

LEGEND

HIGHWAYS

PRINCIPAL STATE
- INTERSTATE FULL ACCESS CONTROL
- MULTILANE DIVIDED FULL ACCESS CONTROL
- MULTILANE DIVIDED
- PAVED

OTHER STATE
- MULTILANE DIVIDED
- PAVED
- DUSTLESS
- UNMARKED PRIMARY

COUNTY ROADS
- PAVED
- GRAVEL

ACCESS POINTS AND ROUTE MARKERS
- FULL TRAFFIC INTERCHANGE
- PARTIAL TRAFFIC INTERCHANGE
- 80 INTERSTATE ROUTE MARKER
- 65 U.S. HIGHWAY MARKER
- 68 STATE HIGHWAY MARKER
- HIGHWAY OVER
- HIGHWAY UNDER
- INTERSTATE MILEAGE MARKER
- E68 COUNTY ROAD MARKER
- GREAT RIVER ROAD (LOCAL INQUIRY ADVISABLE)

MILEAGE
- Mileage between Cities and Junctions
- Total mileage between stars

AIR, RAIL AND WATER
- PUBLIC USE AIRPORTS: General Aviation; Scheduled Commercial Service
- RAILROADS; AMTRAK
- ABANDONED LINES NOT SHOWN
- DAM NO. 18 LOCKS AND DAMS ON MISSISSIPPI RIVER

APPROXIMATE SCALE 1:750,000
0 4 8 12 16 miles
0 5 10 15 20 kilometers
1" approximately 12 miles
1cm approximately 7.6 kilometers
1 mile = 1.6 kilometers

COPYRIGHT 1998 BY IOWA DEPARTMENT OF TRANSPORTATION
UPDATE 3-15-98

MAP SYMBOLS

RECREATION AREAS
- PARKS (Camping)
- PARKS (No camping)
- STATE HATCHERIES
- FORESTS
- WILDLIFE AREAS & PRESERVES
- POINTS OF INTEREST (Local Inquiry Advisable)
- STATE PATROL OFFICE
- UNIVERSITY OR COLLEGE

SAFETY - REST AREAS
- ALL MODERN (Handicap Accessible)
- LIMITED FACILITIES
- PARKING ONLY
- DISPOSAL STATION
- WELCOME / INFORMATION CENTER
- AMTRAK STATION
- STATE INSTITUTIONS
- HOSPITALS

CITIES AND VILLAGES
- Des Moines 50,000 and Over
- Ames 25,000 – 50,000
- Spencer 10,000 – 25,000
- COUNTY SEATS
- Clear Lake 5000 – 10,000
- West Branch 0 – 5000
- Littleton (Unincorporated)
- STATE CAPITAL

COUNTY MAPS SHOWING MORE DETAILED INFORMATION ARE AVAILABLE IN SIZES 8 1/2" X 11", 17" X 22", AND 34" X 34". LARGER STATE TRANSPORTATION MAPS, SUITABLE FOR DESKS OR WALLS ARE ALSO AVAILABLE IN SIZES 35" X 45" AND 54" X 69". FOR PRICE INFORMATION AND ORDER FORMS CALL 515-239-1324 OR WRITE THE:

IOWA DEPARTMENT OF TRANSPORTATION
OFFICE SUPPLIES
800 LINCOLN WAY
AMES, IA 50010

CITIES AND VILLAGES IN IOWA

1990 POPULATION 2,776,755

STATE CAPITOL : DES MOINES
COUNTY SEATS IN RED
* SPECIAL CENSUS
NO POPULATION SHOWN FOR UNINCORPORATED PLACES
INTERCITY PASSENGER TRANSPORTATION SERVICES: AIR ▲ RAIL ■ URBAN BUS SERVICE △ HOSPITAL H

Abingdon H-2
Ackley 1,696 F-5
Ackworth 66 F-3
Adair 894 D-3
Adel 3,304 E-3
Afton 953 E-2
Agency 616 H-2
Ainsworth 506 I-3
Akron 1,450 A-6
Albert City 779 C-6
Albia 3,870 G-2
Albion 585 G-4
Alburnett 459 I-4
Alden 855 F-5
Alexander 170 F-5
Algona 6,015 E-6
Alleman 340 F-4
Allendorf B-7
Allerton 599 F-1
Allison 1,000 G-6
Alpha H-6
Alta 1,820 C-6
Alta Vista 246 G-7
Alton 1,063 B-6
Altoona 7,796 F-3
Alvord 204 A-7
Amana 1,678 H-4
Amber J-4
Ames 48,691 F-4
Anamosa 5,440 I-4
Anderson B-2
Andover 99 K-4
Andrew 445 J-4
Anita 1,068 D-3
Ankeny *21,485 F-4
Anthon 638 B-5
Aplington 1,034 G-5
Arcadia 485 C-4
Archer 145 B-7
Aredale 88 G-6
Argyle I-1
Arion 148 C-4
Arispe 92 E-2
Arlington 465 I-6
Armstrong 1,025 D-7
Arnolds Park 953 C-7
Arthur 272 C-5
Asbury 2,013 J-5
Ashton 462 B-7
Aspinwall 52 C-4
Atalissa 357 J-3
Athelstan 31 D-1
Atkins 637 H-4
Atlantic 7,432 C-3
Attica G-3
Auburn 283 D-5
Audubon 2,524 C-4
Augusta I-2
Aurelia 1,034 C-6
Aurora 196 I-5
Austinville G-6
Avery G-2
Avoca 1,497 C-3
Ayrshire 195 D-6

Badger 569 E-5
Bagley 303 D-4
Baldwin 137 J-4
Balltown 74 J-5
Bancroft 857 E-7
Bankston 35 J-5
Barnes City 221 G-3
Barnum 174 D-5
Bartlett B-2
Bassett 74 G-6
Batavia 520 H-2
Battle Creek 818 B-5
Baxter 938 F-4
Bayard 511 D-4
Beacon 509 G-3
Beaconsfield 27 E-2
Beaman 183 G-5
Beaver 46 E-4
Bedford 1,528 D-1
Beebeetown B-3
Beech F-3
Belknap H-2
Belle Plaine 2,834 H-4
Bellevue 2,239 K-5
Belmond 2,500 F-6
Beloit A-7
Bennett 395 J-4
Benton 39 D-1
Bentonsport H-1
Berkley 39 E-4
Bernard 123 J-5
Bertram 201 I-4
Berwick F-3
Bettendorf 30,976 K-3
Bevington 67 E-3
Big Rock J-4
Birmingham 386 H-2
Blairsburg 269 E-5
Blairstown 672 H-4
Blakesburg 333 G-2
Blanchard 67 C-1
Blencoe 250 B-4
Blockton 213 D-1
Bloomfield 2,580 H-1
Blue Grass 1,214 J-3
Bluffton H-7
Bode 335 E-6
Bolan F-7
Bonaparte 465 I-1
Bondurant 1,584 F-3
Boone 12,392 E-4
Booneville E-3
Bouton 149 E-4
Boxholm 214 E-4
Boyden 651 B-7
Braddyville 219 C-1
Bradford F-5
Bradgate 124 D-6
Brandon 311 H-5
Brayton 148 C-3
Breda 467 C-4
Bridgewater 209 D-3
Brighton 684 I-2
Bristow 197 G-6
Britt 2,133 E-6
Bronson 209 A-5
Brooklyn 1,439 G-4
Brooks D-2
Brunsville 137 A-6
Bryant K-4
Buckeye 105 F-5
Buck Grove 55 C-4
Buckingham G-5
Buffalo *1,247 J-3
Buffalo Center 1,081 E-7
Burchinal F-6
Burlington 27,208 J-2
Burnside E-5
Burr Oak H-7
Burt 575 E-6
Bussey 494 G-2

Calamus 379 J-4
California Junction B-3
Callender 384 D-5
Calmar 1,026 H-7
Calumet 160 B-6
Camanche 4,436 K-4
Cambria F-2
Cambridge 714 F-4
Canton J-4
Cantril 271 H-1
Carbon 60 D-2
Carlisle 3,241 F-3
Carmel A-7
Carnarvon C-5
Carpenter 102 G-7
Carroll 9,579 D-4
Carson 705 C-3
Carter Lake 3,200 B-3
Cascade 1,812 J-5
Casey 441 D-3
Castalia 177 I-6
Castana 159 B-4
Cedar G-2
Cedar Bluff I-4
Cedar Falls 34,298 G-5
Cedar Rapids 108,772 I-4
Center Jct. 166 J-4
Center Point *1,852 I-5
Centerville 5,936 G-1
Central City 1,063 I-5
Centralia 123 J-5
Chapin F-6
Chariton 4,616 F-2
Charles City 7,878 G-6
Charlotte 359 K-4
Charter Oak 497 B-4
Chatsworth 103 A-6
Chelsea 336 H-4
Cherokee 6,026 B-6
Chester 158 H-7
Chillicothe 119 G-2
Churchtown I-7
Churdan 423 D-4
Cincinnati 363 G-1
Clare 183 D-5
Clarence 936 J-4
Clarinda 5,933 C-1
Clarion 2,703 E-6
Clarksville 1,382 G-6
Clayton 41 J-6
Clearfield 417 D-2
Clear Lake 8,183 F-6
Cleghorn 275 B-6
Clemons 173 F-4
Clermont 523 I-6
Climbing Hill B-5
Clinton 29,201 K-4
Clio 103 F-1
Clive *9,073 E-3
Clutier 219 H-4
Coburg 58 C-2
Coalville E-5
Coggon 645 I-5
Coin 278 C-1
Colesburg 439 I-5
Colfax 2,462 F-3
College Springs 230 C-1
Collins 455 F-4
Colo 771 F-4
Columbia F-2
Columbus City 328 I-3
Columbus Jct. 1,616 I-3
Colwell 94 G-7
Conesville 334 I-3
Conrad 964 G-5
Conroy H-4
Conway 57 D-1
Coon Rapids 1,266 D-4
Cooper D-4
Coppock 50 I-2
Coralville *11,998 I-3
Corley C-3
Corning 1,806 D-2
Correctionville 897 B-5
Corwith 354 E-6
Corydon 1,675 F-1
Cosgrove I-3
Cotter 53 I-3
Coulter 252 F-6
Council Bluffs 54,315 B-3
Craig 116 A-6
Cranston I-3
Crawfordsville 265 I-3
Crescent 469 B-3
Cresco 3,669 H-7
Creston 7,911 D-2
Cromwell 120 D-2
Croton I-1
Crystal Lake 266 E-7
Cumberland 295 D-3
Cumming 132 E-3
Curlew 56 D-6
Cushing 241 B-5
Cylinder 112 D-6

Dakota City 1,024 E-6
Dallas Center 1,454 E-3
Dana 71 E-4
Danbury 430 B-5
Danville 926 I-2
Davenport 95,333 J-3
Davis City 257 E-1
Dawson 174 E-4
Dayton 818 E-5
Decatur City 177 E-1
Decorah 8,063 H-7
Dedham 264 D-4
Deep River 345 H-3
Defiance 312 C-4
Delaware 176 I-5
Delhi 485 I-5
Delmar 517 J-4
Deloit 296 C-4
Delphos 23 D-1
Delta 409 H-3
Denison 6,604 C-4
Denmark I-2
Denver 1,600 H-6
Derby 135 F-2
Des Moines 193,189 F-3
De Soto 1,033 E-3
Dewar G-5
De Witt 4,514 K-4
Dexter 628 E-3
Diagonal 298 D-2
Dickens 214 C-6
Dike 875 G-5
Dinsdale G-5
Dixon 228 J-3
Dolliver 103 D-7
Donahue 316 J-3
Donnan I-6
Donnellson 940 I-1
Doon 476 A-7
Dorchester I-7
Douds H-2
Dougherty 107 G-6
Dow City 439 C-4
Downey I-3
Dows 660 F-5
Drakesville 172 G-2
Dubuque 57,538 J-5
Dumont 705 G-6
Dunbar G-4
Duncan E-6
Duncombe 488 E-5
Dundee 174 I-5
Dunkerton 746 H-5
Dunlap 1,251 B-4
Durango 34 J-5
Durant 1,549 J-3
Dyersville 3,696 J-5
Dysart 1,230 H-4

Eagle Grove 3,671 E-5
Earlham 1,157 E-3
Earling 466 C-4
Earlville 822 I-5
Early 649 C-5
East Amana H-4
East Peru 132 E-2
Eddyville 1,036 G-2
Edgewood 842 I-5
Edna B-7
Elberon 203 H-4
Eldon 1,070 H-2
Eldora 3,038 F-5
Eldorado I-6
Eldridge 3,638 K-3
Elgin 637 I-6
Elkader 1,510 I-6
Elkhart 388 F-4
Elk Horn 672 C-3
Elkport 82 I-6
Elk Run Hts. 1,088 H-5
Elliott 399 C-2
Ellston 44 E-2
Ellsworth 451 F-5
Elma 653 G-7
Elrick
Elvira
Elwood J-4
Ely 828 I-4
Emerson 476 C-2
Emmetsburg 3,940 D-6
Epworth 1,462 J-5
Essex 916 C-2
Estherville 6,720 D-7
Evans G-2
Evansdale 4,638 H-5
Everly 706 C-7
Exira 955 C-3
Exline 187 G-1

Fairbank 1,018 H-5
Fairfax 780 I-4
Fairfield 9,768 H-2
Fairport J-3
Farley 1,348 J-5
Farlin D-4
Farmersburg 291 I-6
Farmington 655 I-1
Farnhamville 414 D-5
Farragut 498 C-1
Farrar F-4
Farson G-2
Fayette 1,317 H-6
Fenton 346 D-7
Ferguson 166 G-4
Fernald F-4
Fertile 382 F-7
Festina H-6
Finchford G-5
Floris 172 H-2
Floyd 359 G-6
Folletts K-4
Fonda 731 D-5
Fontanelle 712 D-3
Forest City 4,430 F-7
Fort Atkinson 367 H-7
Fort Dodge 25,894 E-5
Fort Madison 11,618 I-1
Fostoria 205 C-7
Franklin 152 I-1
Frankville I-7
Fraser 120 E-4
Fredericksburg 1,011 H-6
Frederika 188 H-6
Fredonia 201 I-3
Fremont 701 H-2
Froelich I-6
Fruitland 511 J-3
Fulton J-4

Galesburg G-3
Galt 43 F-5
Galva 398 C-5
Garber 118 I-6
Garden City F-4
Garden Grove 229 F-2
Garnavillo 727 I-6
Garner 2,916 F-6
Garrison 320 H-4
Garwin 533 G-4
Gaza B-6
Geneva 169 F-5
George 1,066 B-7
Georgetown G-2
Germantown B-6
Giard I-6
Gibson 63 H-3
Gifford F-5
Gilbert 796 F-4
Gilbertville 748 H-5
Gillett Grove 67 C-6
Gilman 586 G-4
Gilmore City 560 D-6
Gladbrook 881 G-5
Glenwood 4,960 B-2
Glidden 1,099 D-4
Goldfield 710 E-5
Goodell 201 E-6
Goose Lake 221 K-4
Gowrie 1,028 E-5
Graettinger 813 D-7
Graf 93 J-5
Grafton 282 F-7
Grand Jct. 808 E-4
Grand Mound 619 J-4
Grand River 171 E-2
Grandview 554 J-3
Granger 624 E-3
Grant 123 C-2
Granville 298 B-6
Gravity 218 D-2
Gray 83 C-4
Greeley 284 I-5
Greene 1,142 G-6
Greenfield 2,074 D-3
Green Island K-5
Green Mountain G-4
Greenville 84 C-6
Grimes 4,177 E-3
Grinnell 8,902 G-4
Griswold 1,049 C-3
Grundy Center 2,491 G-5
Gruver 102 D-7
Guernsey 70 H-3
Gunder I-6
Guthrie Center 1,614 D-3
Guttenberg 2,257 J-6

Halbur 215 C-4
Hale J-4
Hamburg 1,248 B-1
Hamilton 115 G-2
Hamlin C-3
Hampton 4,133 F-6
Hancock 201 C-3
Hanlontown 193 F-7
Hansell 83 F-6
Harcourt 306 E-5
Hardy 47 E-6
Harlan 5,148 C-3
Harper 147 H-3
Harpers Ferry 284 I-7
Harris 170 C-7
Hartford 768 F-3
Hartley 1,632 C-7
Hartwick 115 G-4
Harvey 235 G-3
Hastings 187 B-2
Havelock 217 D-6
Haven G-4
Haverhill 144 G-4
Hawarden 2,439 A-6
Hawkeye 460 H-6
Hayesville 62 H-3
Hayfield E-7
Hazleton 733 H-6
Hedrick 810 H-2
Henderson 210 C-2
Hepburn 41 C-2
Hesper I-7
Hiawatha 5,557 I-4
High Amana H-4
Highland Center H-2
Highlandville I-7
Hills 662 I-3
Hillsboro 169 I-2
Hinton 697 A-6
Hiteman G-2
Holland 215 G-5
Holly Springs B-5
Holmes E-5
Holstein 1,449 B-5
Holy Cross 293 J-5
Homestead H-4
Honey Creek B-3
Hopeville E-2
Hopkinton 695 I-5
Hornick 222 B-5
Hospers 643 B-6
Houghton 127 I-2
Hubbard 814 F-5
Hudson 2,037 G-5
Hull 1,724 B-7
Humboldt 4,438 E-6
Humeston 553 F-2
Hurstville J-4
Hutchins E-6
Huxley 2,047 F-4

Iconium G-2
Ida Grove 2,357 C-5
Imogene 88 C-2
Independence 5,972 H-5
Indianola *12,339 F-3
Inwood 824 A-7
Ionia 304 G-6
Iowa Center F-4
Iowa City 60,148 I-3
Iowa Falls 5,435 F-5
Ira F-4
Ireton 597 A-6
Irving H-4
Irvington E-6
Irwin 394 C-4
Ivester G-5

Jackson Jct. 87 H-6
Jacksonville C-4
Jamaica 232 D-4
Janesville 822 G-5
Jefferson 4,292 D-4
Jerico H-7
Jerome G-1
Jesup 2,121 H-5
Jewell 1,106 E-5
Johnston *6,131 E-3
Joice 245 F-7
Jolley 68 D-5

Kalo E-5
Kalona 1,942 I-3
Kamrar 203 E-5
Kanawha 763 E-6
Kellerton 314 E-1
Kelley 246 E-4
Kellogg 626 G-4
Kendallville H-7
Kensett 298 F-7
Kent 65 D-2
Keokuk 12,451 I-1
Keomah Village 99 G-3
Keosauqua 1,020 H-1
Keota 1,000 H-3
Kesley G-6
Keswick 284 H-3
Keystone 568 H-4
Killduff G-3
Kimballton 289 C-3
Kingsley *1,266 B-5
Kingston J-2
Kinross 89 H-3
Kirkman 98 C-4
Kirkville 177 G-2
Kiron 301 C-5
Klemme 587 F-6
Knierim 71 D-5
Knoxville 8,232 F-3

Lacona 357 F-2
Ladora 308 H-4
Lake City 1,841 D-5
Lake Mills 2,143 F-7
Lake Park 996 C-7
Lakeside 522 C-5
Lake View 1,303 C-5
Lakota 281 E-7
Lambs Grove 212 F-3
Lamoille G-4
Lamoni 2,319 E-1
Lamont 471 I-5
La Motte 309 J-5
Lanesboro 182 D-4
Langdon C-7
Langworthy J-4
Lansing 1,007 I-7
Lanyon E-5
La Porte City 2,128 H-5
Larchwood 739 A-7
Larrabee 175 C-6
Latimer 430 F-6
Laurel 271 G-4
Laurens 1,550 D-6
Lawler 517 H-6
Lawton 482 A-5
Leando H-2
Le Claire 2,734 K-3
Ledyard 164 E-7
Le Grand 854 G-4
Lehigh 536 E-5
Leighton 142 G-3
Leland 311 F-7
Le Mars 8,454 B-6
Lenox 1,303 D-2
Leon 2,047 E-1
Le Roy 34 F-2
Lester 257 A-7
Letts 390 I-3
Lewis 433 C-3
Liberty Center F-2
Libertyville 264 H-2
Lidderdale 202 D-4
Lime Springs 438 H-7
Lincoln 173 G-5
Linden 201 E-3
Lineville 289 F-1
Linn Grove 194 C-6
Lisbon 1,452 I-4
Liscomb 258 G-5
Little Cedar G-7
Littleport 88 I-6
Little Rock 493 B-7
Little Sioux 205 B-4
Littleton H-5
Livermore 436 E-6
Lockridge 270 I-2
Logan 1,401 B-3
Lohrville 453 D-5
Lone Rock 185 D-7
Lone Tree 979 I-3
Long Grove 605 K-3
Lorimor 377 E-2
Lost Nation 467 J-4
Lourdes H-7
Loveland B-3
Lovilia 566 G-2
Lowden 726 J-4
Lowell I-2
Low Moor 280 K-4
Luana 190 I-6
Lucas 224 F-2
Luther 154 E-4
Luton A-5
LuVerne 328 E-6
Luxemburg 257 I-5
Luzerne 110 H-4
Lyman C-3
Lynnville 393 G-3
Lytton 320 D-5

McCallsburg 292 F-4
McCausland 308 K-4
McClelland 139 B-3
McGregor 797 I-6
McIntire 147 G-7
Macedonia 262 C-2
Macksburg 110 E-2
Madrid 2,395 E-4
Magnolia 204 B-4
Malcom 447 G-4
Mallard 360 D-6
Malloy 36 D-2
Malvern 1,210 B-2
Manchester 5,137 I-5
Manilla 898 C-4
Manly 1,349 F-7
Manning 1,484 C-4
Manson 1,844 D-5
Maple Hill D-7
Maple River Junction C-4
Mapleton 1,294 B-4
Maquoketa 6,130 J-4
Marathon 320 C-6
Marble Rock 361 G-6
Marcus 1,171 B-6
Marengo 2,270 H-4
Marion 23,103 I-4
Marne 149 C-3
Marquette 479 I-6
Marshalltown 25,178 G-4
Martelle 290 I-4
Martensdale 491 E-3
Martinsburg 157 H-2
Marysville 65 G-2
Mason City 29,040 F-7
Masonville 129 I-5
Massena 372 D-3
Massillon J-4
Matlock 92 B-7
Maurice 243 A-6
Maxwell 788 F-4
May City C-7
Maynard 513 H-6
Maysville 170 J-3
Mechanicsville 1,075 I-4
Mediapolis 1,637 J-2
Melbourne 669 F-4
Melcher-Dallas 1,302 F-3
Melrose 150 G-2
Melvin 255 B-7
Menlo 356 D-3
Meriden 193 B-6
Merrill 729 A-6
Meservey 292 F-6
Meyer G-7
Middle Amana H-4
Middletown 386 J-2
Miles 409 K-4
Milford 2,170 C-7
Miller F-7
Millersburg 188 H-3
Millerton 44 F-1
Millville 32 J-6
Milo 864 F-3
Milton 506 H-1
Minburn 346 E-4
Minden 539 B-3
Mineola B-2
Mingo 252 F-4
Missouri Valley 2,888 B-3
Mitchell 170 G-7
Mitchellville 1,670 F-3
Modale 289 B-3
Moingona E-4
Mona G-7
Mondamin 403 B-4
Moneta B-6
Monmouth 169 J-4
Monona 1,520 I-6
Monroe 1,739 F-3
Montezuma 1,651 G-3
Montgomery C-7
Monticello 3,522 J-5
Montour 312 G-4
Montpelier J-3
Montrose 957 I-1
Moorhead 259 B-4
Moorland 209 D-5
Moravia 679 G-2
Morley 85 I-4
Morning Sun 841 I-2
Morrison 125 G-5
Morse I-3
Moscow J-3
Moulton 613 G-1
Mount Auburn 134 H-5
Mount Ayr 1,796 E-1
Mount Carmel C-4
Mount Etna D-2
Mount Joy K-3
Mount Pleasant 7,959 I-2
Mount Sterling 53 H-1
Mount Union 140 I-2
Mount Vernon 3,657 I-4
Moville 1,306 B-5
Murray 731 E-2
Muscatine 22,881 J-3
Mystic 545 G-2

Napier E-4
Nashua 1,476 G-6
Nashville J-4
Nemaha 112 C-5
Neola 909 B-3
Nevada 6,009 F-4
Nevinville D-2
New Albin 534 I-7
New Boston I-1
Newburg G-4
Newell 1,089 C-5
Newhall 854 H-4
New Hampton 3,660 H-6
New Hartford 683 G-5
New Haven G-7
Newkirk B-6
New Liberty 139 J-4
New London 1,922 I-2
New Market 454 C-1
New Providence 240 F-5
New Sharon 1,136 G-3
Newton 14,799 F-3
New Vienna 376 J-5
New Virginia 433 E-2
Nichols 366 I-3
Nodaway 153 C-2
Nora Springs 1,505 G-7
Northboro 78 C-1
N. Buena Vista 145 J-6
North English 944 H-3
North Liberty 3,666 I-4
N. Washington 107 G-6
Northwood 1,940 F-7
Norwalk 6,302 E-3
Norway 583 H-4
Numa 151 G-1

Oakdale I-4
Oakland 1,496 C-3
Oakland Acres 152 G-4
Oakville 442 J-2
Ocheyedan 539 C-7
Odebolt 1,158 C-5
Oelwein 6,722 H-6
Ogden 1,909 E-4
Okoboji 775 C-7
Olds 205 I-2
Olin 663 J-4
Ollie 207 H-2
Onawa 2,936 B-4
Oneida I-5
Onslow 216 J-4
Oran H-6
Orange City 4,940 B-6
Orchard 93 G-7
Orient 376 D-2
Orleans 560 C-7
Osage 3,439 G-7
Osceola 4,164 E-2
Oskaloosa 10,600 G-3
Ossian 810 I-7
Osterdock 49 I-6
Otho 529 E-5
Otley G-3
Oto 118 B-5
Ottosen 72 D-6
Ottumwa 24,488 H-2
Owasa 37 F-5
Oxford 663 I-4
Oxford Junction 581 J-4
Oxford Mills J-4
Oyens 113 B-6

Pacific Jct. 548 B-2
Packwood 208 H-2
Palmer 230 D-5
Palmyra F-3
Palo 514 I-4
Panama 201 C-4
Panora 1,100 D-3
Panorama Park 127 K-3
Paris I-5
Paris (Bunch) G-2
Parkersburg 1,804 G-5
Park View K-3
Parnell 209 H-3
Paton 255 E-4
Patterson 128 E-3
Paullina 1,134 B-6
Pekin H-2
Pella 9,270 G-3
Peoria G-3
Peosta 135 J-5
Percival B-2
Perkins B-7
Perry 7,244 E-4
Pershing G-3
Persia 312 B-3
Petersburg I-5
Peterson 390 C-6
Pierson 341 B-5
Pilot Grove I-2
Pilot Mound 199 E-4
Pioneer 46 D-5
Pisgah 268 B-4
Plainfield 455 G-6
Plain View J-3
Plano 75 F-2
Pleasant Hill 4,146 F-3
Pleasanton 58 E-1
Pleasant Plain 128 H-2
Pleasantville 1,536 F-3
Plover 101 D-6
Plymouth 453 F-7
Pocahontas 2,085 D-6
Polk City *2,134 E-4
Pomeroy 762 D-5
Popejoy 92 F-5
Portland F-6
Portsmouth 209 B-3
Postville 1,472 I-6
Prairieburg 213 I-5
Prairie City 1,366 F-3
Prescott 287 D-2
Preston 1,025 K-4
Primghar 950 B-6
Princeton 904 K-4
Prole E-3
Promise City 132 F-1
Protivin 305 H-7
Pulaski 262 H-1

Quasqueton 579 I-5
Quimby 334 B-5

Radcliffe 574 F-5
Rake 238 E-7
Ralston 119 D-4
Randalia 88 H-6
Randall 161 F-5
Randolph 243 B-2
Rathbun 89 G-2
Raymond 619 H-5
Readlyn 773 H-6
Reasnor 191 G-3
Redding 119 D-1
Redfield 883 E-3
Red Oak 6,264 C-2
Reinbeck 1,605 G-5
Rembrandt 229 C-6
Remsen 1,513 B-6
Renwick 287 E-6
Rhodes 272 F-4
Riceville 827 G-7
Richland 522 H-2
Richmond I-3
Rickardsville 193 J-5
Ricketts 122 B-4
Ridgeway 295 H-7
Rinard 71 D-5
Ringsted 481 D-7
Rippey 275 E-4
Riverdale *419 K-3
Riverside 824 I-3
Riverton 333 B-1
River Junction I-3
Robins 1,124 I-4
Rochester J-3
Rock Falls 155 F-7
Rockford 863 G-6
Rock Rapids 2,601 B-7
Rock Valley 2,540 A-7
Rockwell 1,008 F-6
Rockwell City 1,981 D-5
Rodman 56 D-6
Rodney 71 B-5
Roland 1,035 F-4
Rolfe 721 D-6
Rome 124 I-2
Rose Hill 171 G-3
Roselle C-4
Ross C-4
Rossie 68 C-6
Rossville I-7
Rowan 189 F-6
Rowley 272 H-5
Royal 466 C-6
Rubio H-3
Rudd 429 G-6
Runnells 306 F-3
Russell 531 F-2
Ruthven 707 D-7
Rutland 149 E-6
Ryan 382 I-5

Sabula 710 K-4
Sac City 2,516 C-5
Sageville 288 J-5
St. Ansgar 1,063 G-7
St. Anthony 112 F-4
St. Benedict E-6
St. Catherine J-5
St. Charles 537 E-3
St. Donatus 145 K-5
St. Joseph E-6
St. Lucas 174 H-6
St. Marys 113 E-3
St. Olaf 125 I-6
St. Paul 120 I-2
Salem 453 I-2
Salix 367 A-5
Sanborn 1,345 B-7
Sand Springs J-5
Sandyville 59 F-3
Saratoga H-7
Saylorville F-3
Scarville 92 F-7
Schaller 768 C-5
Schleswig 851 C-4
Schley H-7
Scotch Grove J-4
Scranton 583 D-4
Searsboro 164 G-3
Selma H-2
Seney B-6
Sergeant Bluff 3,024 A-5
Sewal F-1
Sexton E-6
Seymour 869 F-1
Shambaugh 190 C-1
Shannon City 97 E-2
Sharpsburg 116 D-2
Sheffield 1,174 F-6
Shelby 637 C-3
Sheldahl 315 E-4
Sheldon *5,005 B-7
Shell Rock 1,385 G-6
Shellsburg 765 H-4
Shenandoah 5,610 C-2
Sherrill 148 J-5
Shueyville 223 I-4
Sibley 2,815 B-7
Sidney 1,253 B-2
Sigourney 2,111 H-3
Silver City 252 B-2
Sioux Center 5,074 B-6
Sioux City 80,505 A-5
Sioux Rapids 792 C-6
Slater 1,268 E-4
Sloan 938 A-5
Smithland 252 B-5
Soldier 205 B-4
Solon 1,050 I-4
Somers 161 D-5
South Amana H-4
South English 224 H-3
Spencer 11,066 C-7
Sperry J-2
Spillville 387 H-7
Spirit Lake 3,872 C-7
Spragueville 118 K-4
Springbrook 165 K-5
Springdale I-4
Spring Hill 86 F-3
Springville 1,068 I-4
Stacyville 481 G-7
Stanhope 447 E-5
Stanley 116 I-6
Stanton 692 C-2
Stanwood 646 J-4
State Center 1,248 F-4
Steamboat Rock 335 F-5
Stockport 260 I-2
Stockton 187 J-3
Stone City I-4
Storm Lake 8,769 C-5
Story City 2,959 F-5
Stout 192 G-5
Stratford 715 E-5
Strawberry Pt. 1,357 I-6
Struble 67 A-6
Stuart 1,522 D-3
Sully 841 G-3
Sulphur Springs C-5
Sumner 2,078 H-6
Sunbury J-3
Superior 128 C-7
Sutherland 714 C-6
Swaledale 190 F-6
Swan 76 F-3
Swea City 634 D-7
Swedesburg I-2
Swisher 789 I-4

Tabor 994 B-2
Taintor G-3
Tama 2,697 G-4
Teeds Grove K-4
Templeton 321 C-4
Tennant 78 C-3
Terril 383 C-7
Thayer 79 E-2
Thompson 498 E-7
Thor 206 E-6
Thornburg 91 H-3
Thornton 431 F-6
Thurman 239 B-2
Tiffin 460 I-4
Tingley 179 E-2
Tipton 2,984 J-4
Titonka 612 E-7
Toddville I-4
Toeterville G-7
Toledo 2,380 G-4
Toolesboro J-2
Toronto 132 J-4
Tracy G-3
Traer 1,552 G-5
Trenton I-2
Treynor 897 B-3
Tripoli 1,188 H-6
Troy H-2
Troy Mills I-5
Truesdale 132 C-6
Truro 391 E-2
Turin 95 B-4

Udell 76 G-2
Ulmer C-5
Underwood 515 B-3
Union 448 F-5
Unionville 133 G-2
University Hts. 1,042 I-3
University Park 598 G-3
Urbana 595 H-5
Urbandale *27,565 E-3
Ute 395 B-4

Vail 388 C-4
Valeria 69 F-4
Van Horne 695 H-4
Van Meter 751 E-3
Van Wert 249 E-2
Varina 102 D-5
Ventura 590 F-6
Victor 966 H-4
Villisca 1,332 C-2
Vincent 185 E-5
Vining 78 H-4
Vinton 5,103 H-4
Viola I-4
Volga 306 I-6
Voorhies G-5

Wadena 236 I-6
Wahpeton 484 C-7
Walcott 1,356 J-3
Walford *579 H-4
Walker 673 I-5
Wallingford 235 D-7
Wall Lake 875 C-5
Walnut 857 C-3
Wapello 2,013 J-2
Washington *7,074 I-3
Washburn H-5
Washta 284 B-5
Waterloo 66,467 H-5
Waterville 140 I-7
Watkins H-4
Waubeek I-4
Waucoma 277 H-6
Waukee 3,411 E-3
Waukon 4,019 I-7
Waukon Junction I-7
Waverly 8,539 G-6
Wayland 838 I-2
Webb 167 C-6
Webster 103 H-3
Webster City 7,894 E-5
Weldon 151 E-2
Wellman 1,085 H-3
Wellsburg 682 G-5
Welton 184 J-4
Wesley 444 E-6
West Amana H-4
West Bend 862 D-6
West Branch 1,908 I-3
W. Burlington 3,083 J-2
West Chester 178 I-3
W. Des Moines *39,562 E-3
Westfield 160 A-6
Westgate 207 H-6
West Grove G-1
West Liberty 2,935 I-3
West Okoboji 263 C-7
Westphalia 144 C-4
West Point 1,079 I-1
Westside 348 C-4
Westwood 104 I-2
West Union 2,490 H-6
Wever I-1
What Cheer 762 H-3
Wheatland 723 J-4
Whiting 683 A-4
Whittemore 535 D-6
Whitten 137 G-5
Whittier I-4
Wick E-3
Willey 78 D-4
Williams 368 F-5
Williamsburg *2,380 H-3
Williamson 166 F-2
Wilton 2,577 J-3
Windsor Hts. 5,190 E-3
Winfield 1,051 I-2
Winterset 4,196 E-3
Winthrop 742 I-5
Wiota 160 D-3
Woden 259 E-7
Woodbine 1,500 B-4
Woodburn 240 F-2
Woodward 1,197 E-4
Woolstock 212 E-5
Worthington 439 J-5
Wright G-3
Wyman I-3
Wyoming 659 J-4

Yale 220 D-4
Yarmouth I-2
Yetter 49 D-5
Yorktown 100 C-1

Zearing 614 F-4
Zwingle 94 J-5

COUNTY INDEX

ADAIR D-3
ADAMS D-2
ALLAMAKEE I-7
APPANOOSE G-1
AUDUBON C-3
BENTON H-4
BLACK HAWK H-5
BOONE E-4
BREMER H-6
BUCHANAN H-5
BUENA VISTA C-6
BUTLER G-6
CALHOUN D-5
CARROLL D-4
CASS C-3
CEDAR J-4
CERRO GORDO F-7
CHEROKEE B-6
CHICKASAW H-7
CLARKE E-2
CLAY C-7
CLAYTON I-6
CLINTON K-4
CRAWFORD C-4
DALLAS E-3
DAVIS H-1
DECATUR E-1
DELAWARE I-5
DES MOINES J-2
DICKINSON C-7
DUBUQUE J-5
EMMET D-7
FAYETTE H-6
FLOYD G-7
FRANKLIN F-6
FREMONT B-1
GREENE D-4
GRUNDY G-5
GUTHRIE D-3
HAMILTON E-5
HANCOCK E-7
HARDIN F-5
HARRISON B-3
HENRY I-2
HOWARD H-7
HUMBOLDT E-6
IDA B-5
IOWA H-3
JACKSON K-5
JASPER G-3
JEFFERSON H-2
JOHNSON I-3
JONES J-5
KEOKUK H-3
KOSSUTH E-7
LEE I-1
LINN I-4
LOUISA J-2
LUCAS F-2
LYON A-7
MADISON E-3
MAHASKA G-3
MARION F-3
MARSHALL G-4
MILLS B-2
MITCHELL G-7
MONONA B-4
MONROE G-2
MONTGOMERY C-2
MUSCATINE J-3
OBRIEN B-7
OSCEOLA B-7
PAGE C-1
PALO ALTO D-7
PLYMOUTH A-6
POCAHONTAS D-6
POLK F-3
POTTAWATTAMIE B-3
POWESHIEK G-3
RINGGOLD E-1
SAC C-5
SCOTT K-3
SHELBY C-4
SIOUX A-7
STORY F-4
TAMA G-4
TAYLOR D-1
UNION E-2
VAN BUREN H-1
WAPELLO H-2
WARREN F-3
WASHINGTON I-3
WAYNE F-1
WEBSTER E-5
WINNEBAGO E-7
WINNESHIEK H-7
WOODBURY B-5
WORTH F-7
WRIGHT E-6

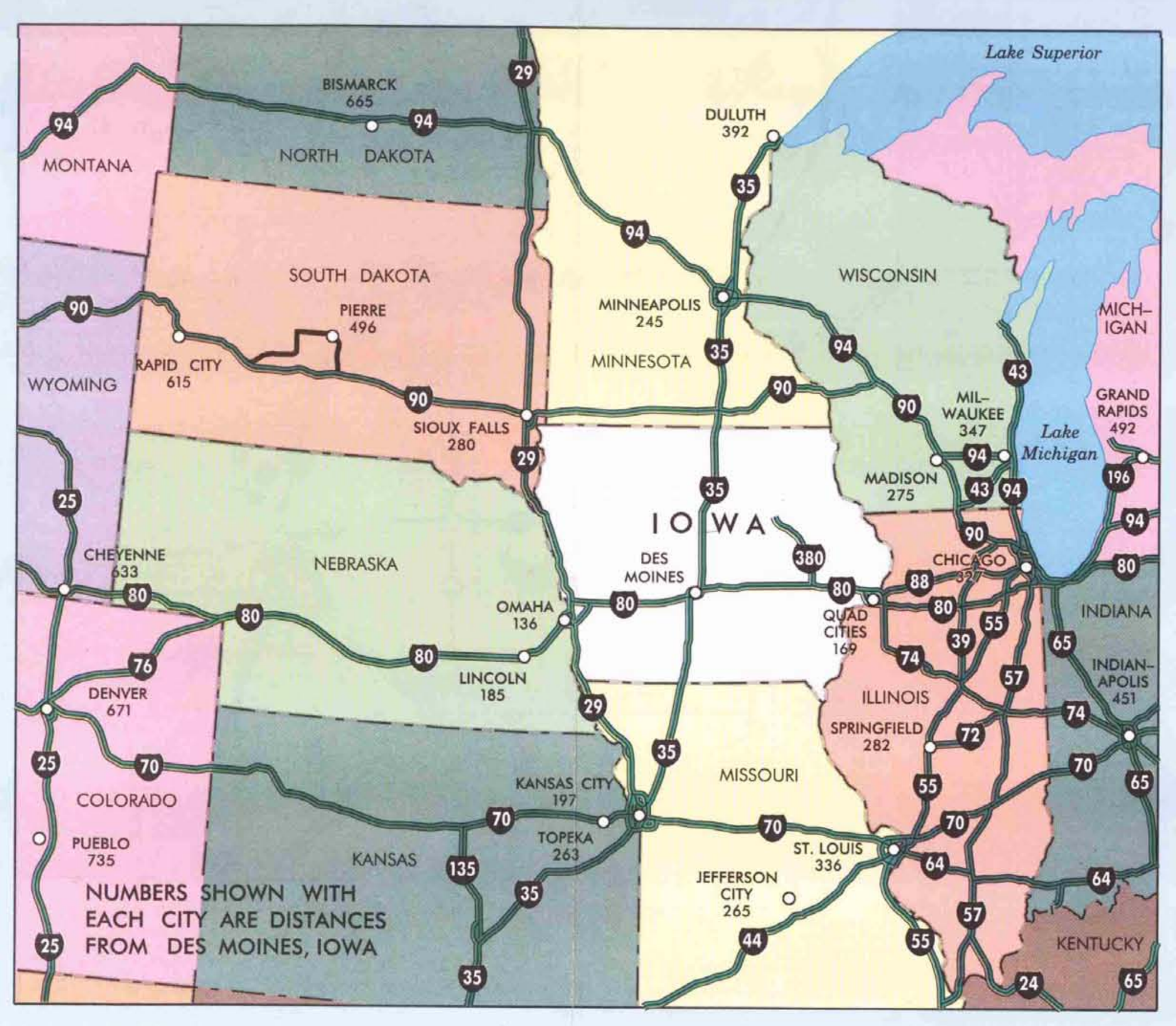

Amtrak stops at the following locations: Burlington Fort Madison Mt. Pleasant Ottumwa Osceola Creston Omaha

Amtrak information is available by calling 1-800-USA-RAIL

For Regional Bus Information call 515-237-3302

This map was produced by the Departments of Transportation and Economic Development to provide you, the traveler, with essential transportation and tourism information.

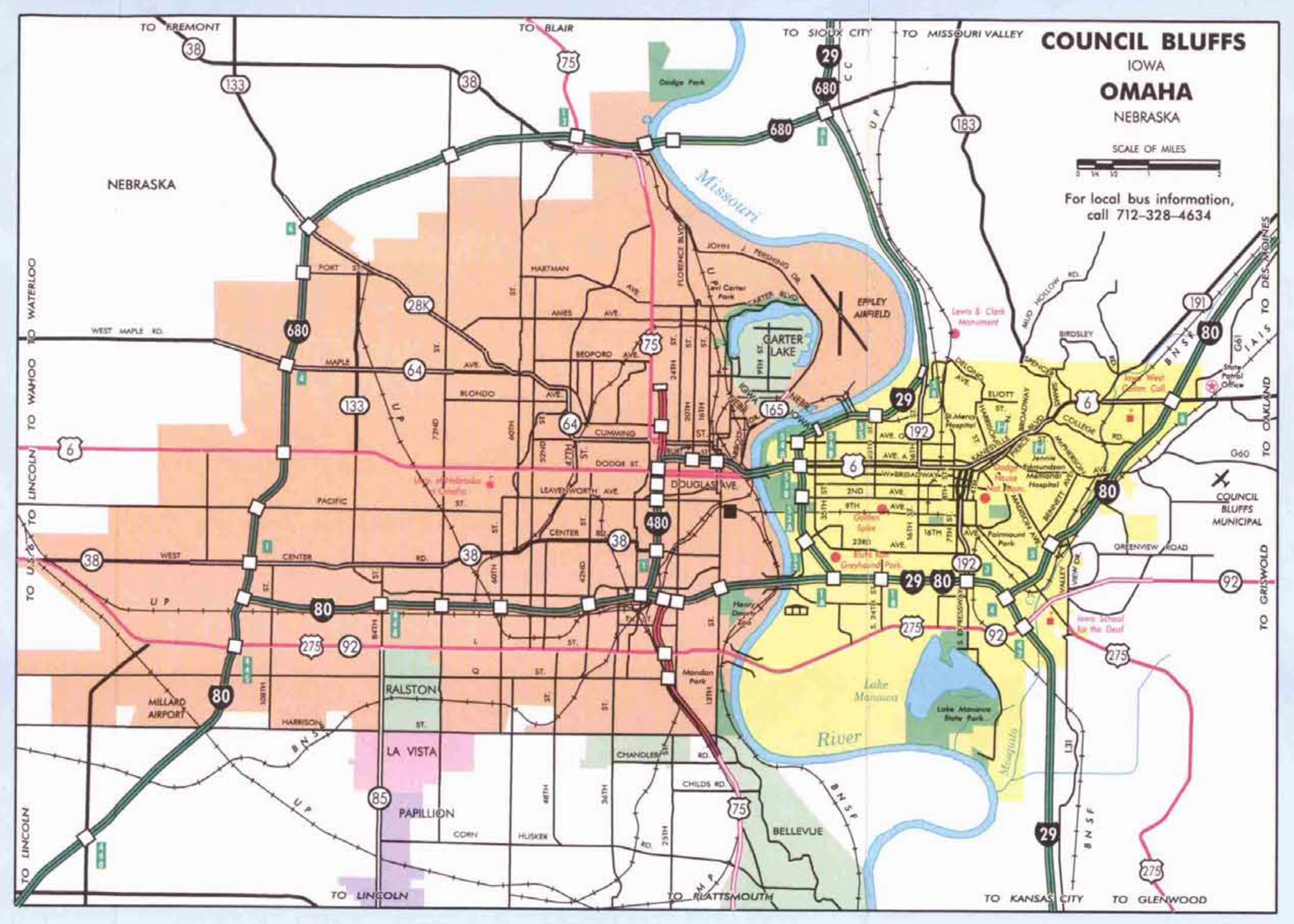

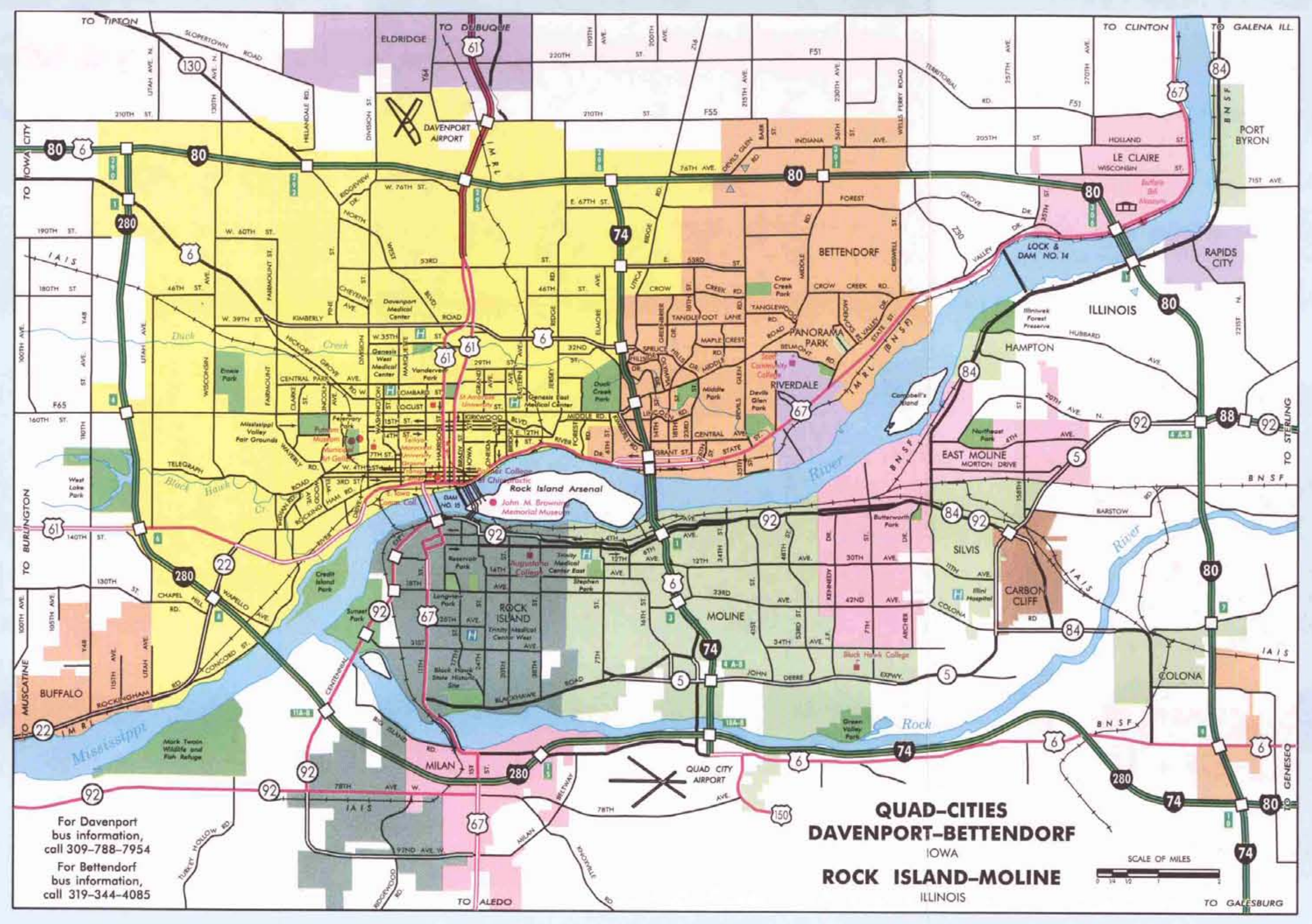

Dress for Iowa's four seasons

You'll enjoy your visit more if you dress for Iowa's changing weather, which offers you the fun of all four seasons. Spring showers may call for a raincoat and an umbrella, while a sweater or jacket may feel good on a brilliant fall day. Dress for snow and brisk weather for an Iowa winter, and don't forget to pack swimsuits and shorts for the hot summer months.

30 – Year Average Temperature (F)
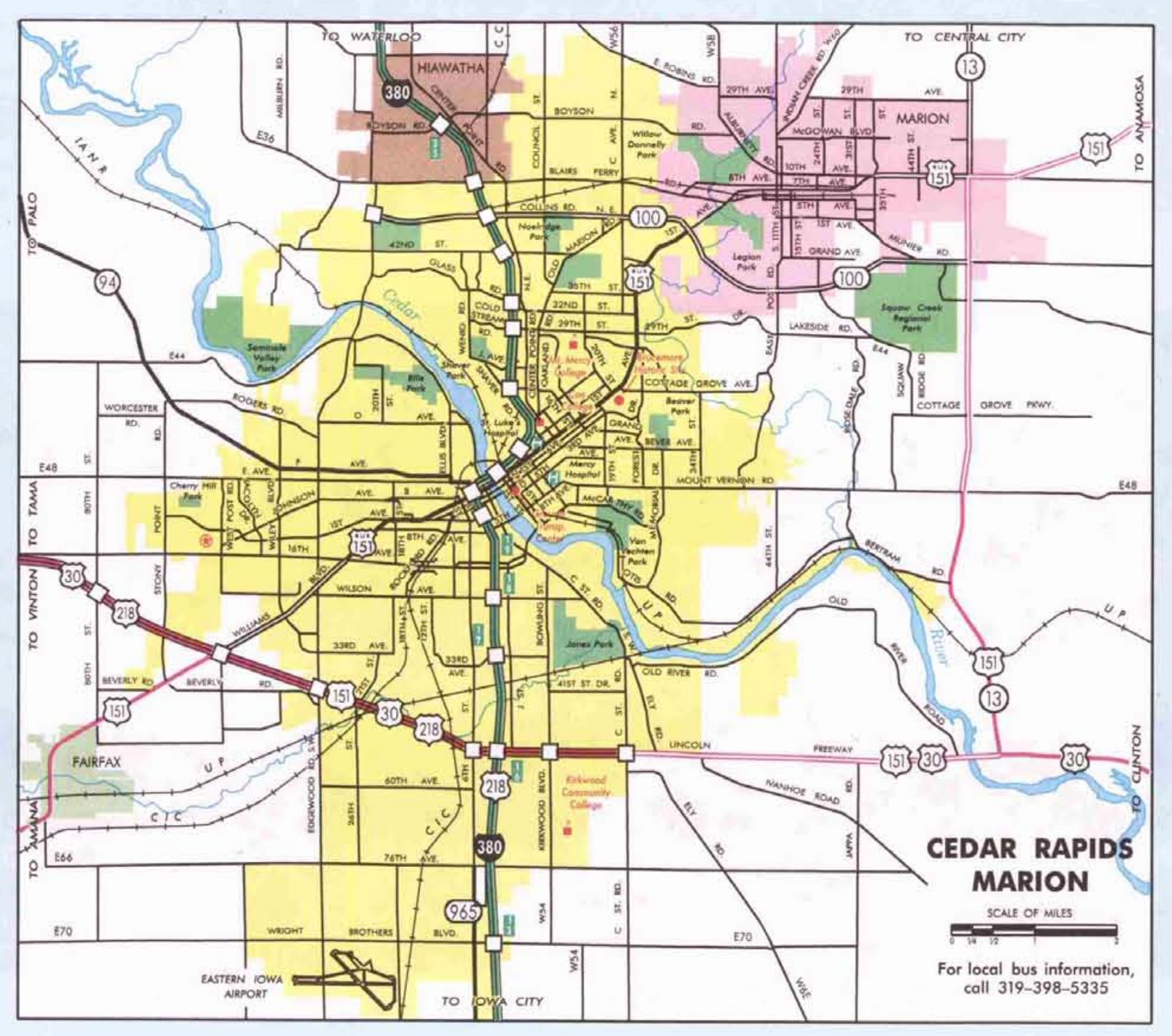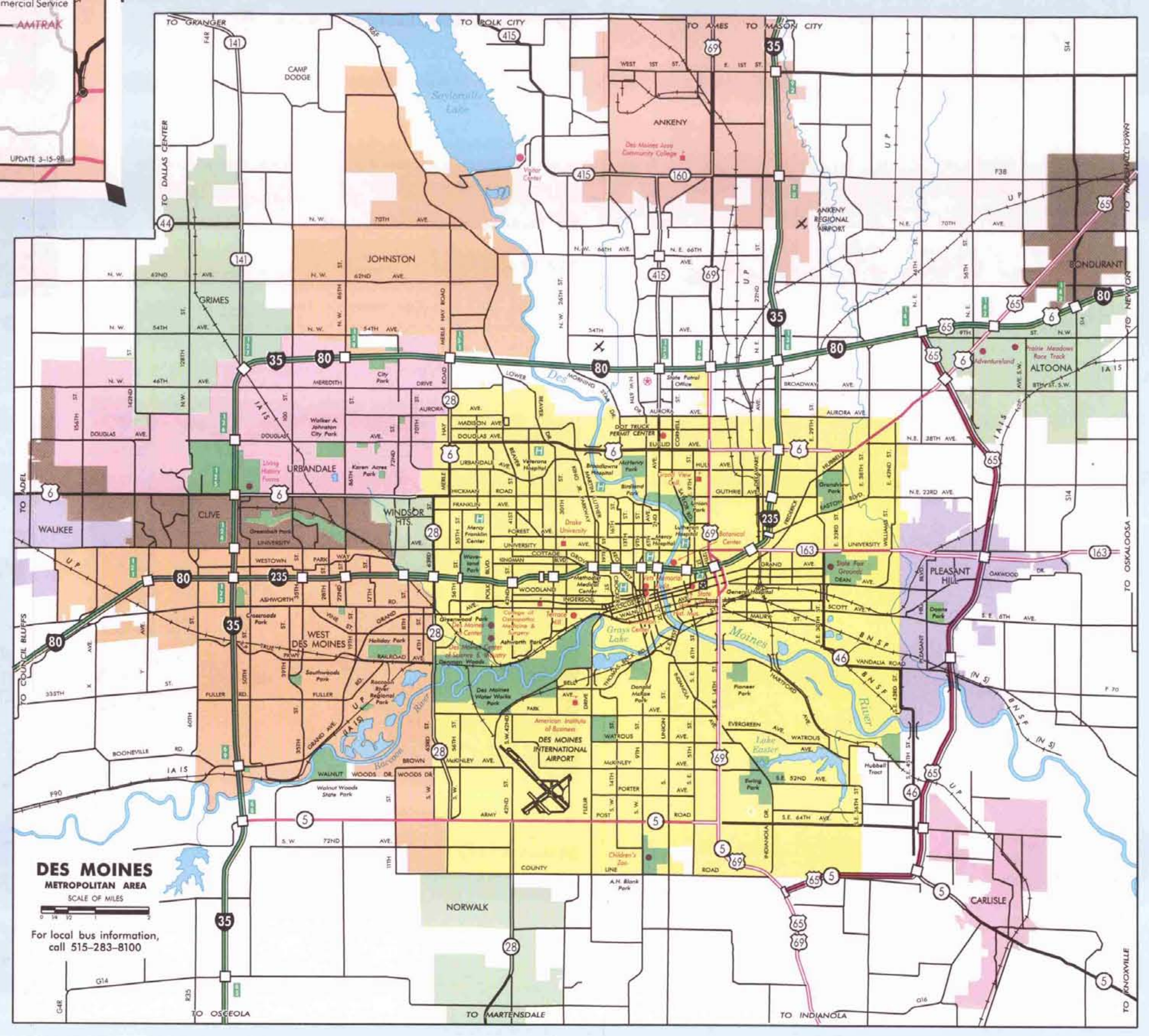
January	17.3	July	74.3
February	23.5	August	72.1
March	33.9	September	63.5
April	49.3	October	52.7
May	60.8	November	37.2
June	70.1	December	24.3