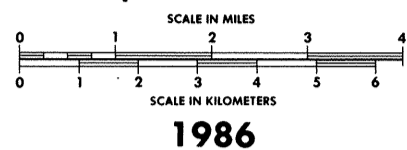


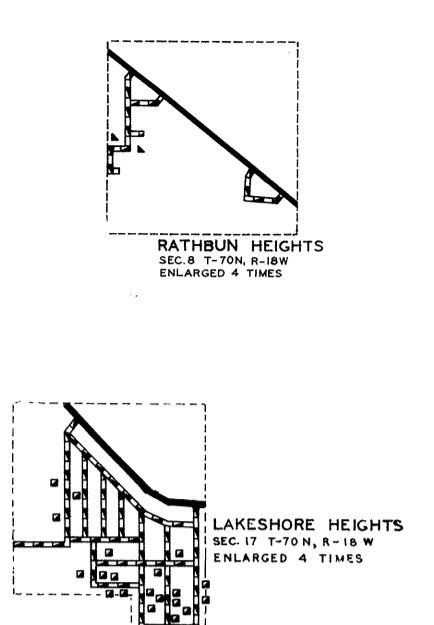
Highway and Transportation Map APPANOOSE COUNTY IOWA

Prepared By
Iowa Department of Transportation
Phone (515) 239-1289
In Cooperation With
United States Department of Transportation



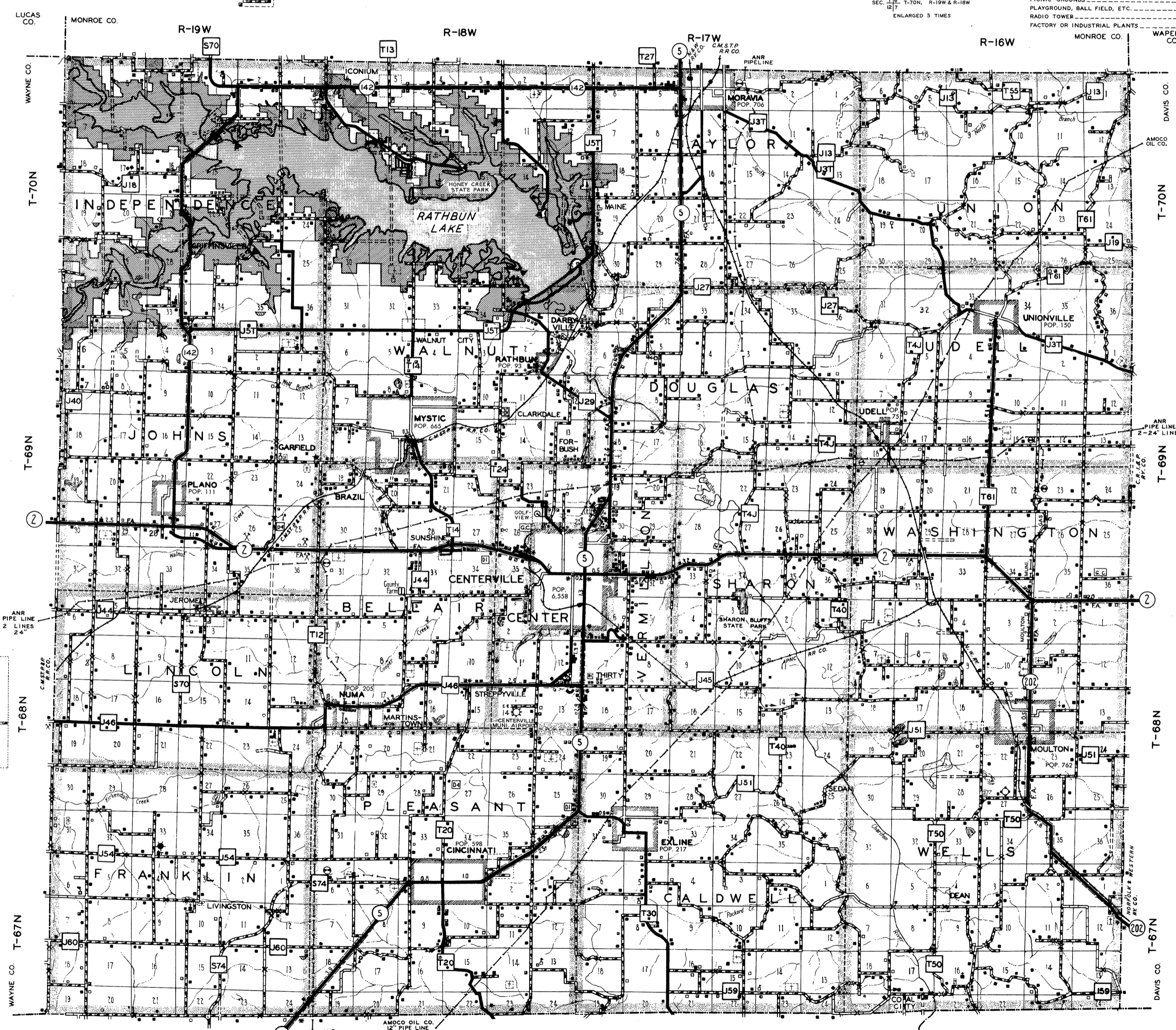
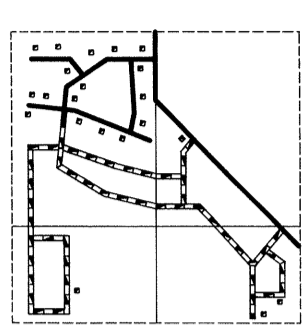
LEGEND

STATE LINE	---
COUNTY LINE	---
CIVIL TOWNSHIP	---
CORPORATION LINE	---
SECTION LINE	---
INTERMITTENT STREAM	---
NARROW STREAM	---
HIGHWAY BRIDGE SMALL	---
RAILROAD SINGLE OPERATING COMPANY	---
RAILROAD STATION	---
RAILROAD BELOW OVERHEAD	---
RAILROAD OVER SUBWAY	---
ELECTRIC INTERURBAN RAILROAD	---
CENTER OF CITIES OR TOWNS	---
CENTER OF COUNTY SEAT	---
RAILROAD GRADE CROSSING	---
LAKE OR POND	---
STATE OR FEDERAL PROPERTY (NAMED)	---
DELIMITING AREA (GENERALIZED)	---
UNIMPROVED ROAD (RURAL)	---
GRADED AND DRAINED ROAD	---
GRAVEL ROAD	---
BITUMINOUS SURFACED ROAD	---
PAVED ROAD	---
LEGAL ROAD NOT OPEN TO TRAFFIC	---
HIGHWAY WITH PARTIAL CONTROL OF ACCESS	---



LEGEND

AIRFIELD (LIMITED FACILITIES)	---
SEASONAL DWELLING	---
FARM UNIT	---
DWELLING OTHER THAN FARM	---
STORE OR GROUPS OF DWELLINGS	---
CHURCH OR SMALL BUSINESS ESTABLISHMENT	---
SCHOOL OR OTHER EDUCATIONAL INSTITUTION	---
CEMETERY	---
GOLF COURSE OR COUNTRY CLUB	---
TOWN HALL OR COMMUNITY HALL	---
TENANT HOUSE	---
SEASONAL INDUSTRY	---
CAMP OR LODGE	---
SAWMILL (STATIONARY)	---
COAL MINE	---
COMMERCIAL OR MUNICIPAL AIRPLANE LANDING FIELD	---
COUNTY HOME OR FARM	---
POST OFFICE	---
UNITED STATES HIGHWAY	---
STATE HIGHWAY SYSTEM	---
COUNTY TRUNK SYSTEM	---
POINTS BETWEEN WHICH DISTANCES ARE MEASURED	---
FEDERAL AID HIGHWAY SYSTEM	---
GRAVEL PIT	---
COMBINED DWELLING	---
BOOSTER STATION	---
GAUGING OR PUMPING STATION	---
BOAT LAUNCHING RAMP	---
DRIVE IN THEATER	---
AUTO JUNK YARD	---
SANITARY LAND FILL	---
PICNIC GROUNDS	---
PLAYGROUND, BALL FIELD, ETC.	---
RADIO TOWER	---
FACTORY OR INDUSTRIAL PLANTS	---



ICONS

ICONSILUM SEC. 5, T-70N R-18W CHARITON TOWNSHIP ENLARGED 4 TIMES
BRAZIL SEC. 25 T-69N R-18W BELLAIR TOWNSHIP ENLARGED 4 TIMES
SEC. 5A & B T-69N R-17W DOUGLAS TOWNSHIP ENLARGED 5 TIMES
SEC. 2 T-67N R-18W PLEASANT TOWNSHIP ENLARGED 4 TIMES
JEROME SEC. 3, T-68N R-18W LINCOLN TOWNSHIP ENLARGED 4 TIMES
MARTINSTOWN SEC. 17, T-68N R-18W BELLAIR TOWNSHIP ENLARGED 4 TIMES
STREPPVILLE SEC. 12, T-68N R-18W BELLAIR TOWNSHIP ENLARGED 4 TIMES

ICONS

CLARKDALE SEC. 15, 11, 12 T-68N R-18W WALNUT TOWNSHIP ENLARGED 4 TIMES
WALNUT CITY SEC. 32, 23 T-70N R-18W WALNUT TOWNSHIP ENLARGED 2 TIMES
SUNSHINE SEC. 28, 27 T-69N R-18W BELLAIR TOWNSHIP ENLARGED 4 TIMES
DEAN SEC. 3, 4 T-67N R-18W WELLS TOWNSHIP ENLARGED 3 TIMES
THIRTY SEC. 7, 12 T-68N, R-17W VERMILLION TWP ENLARGED 2 TIMES

