

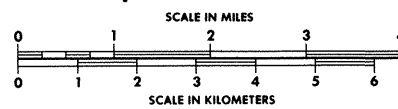
# Highway and Transportation Map AUDUBON COUNTY IOWA



Iowa Department of Transportation

Phone (515) 239-1289  
In Cooperation With

United States Department of Transportation



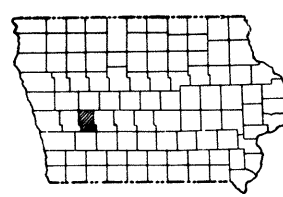
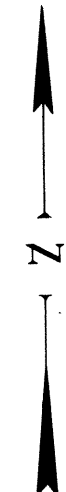
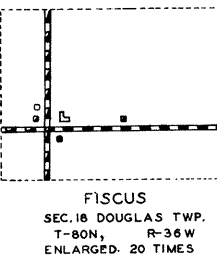
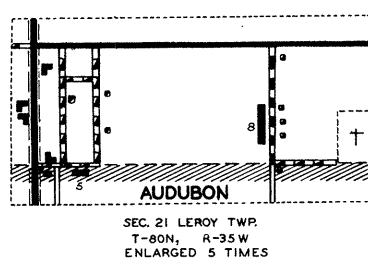
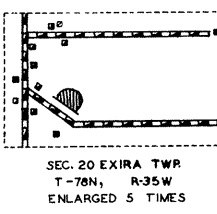
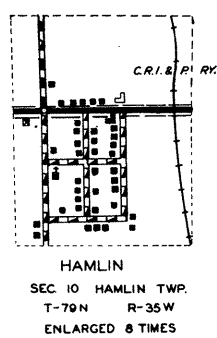
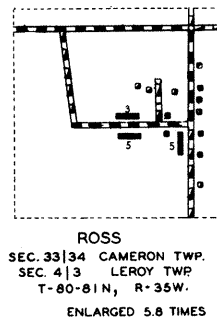
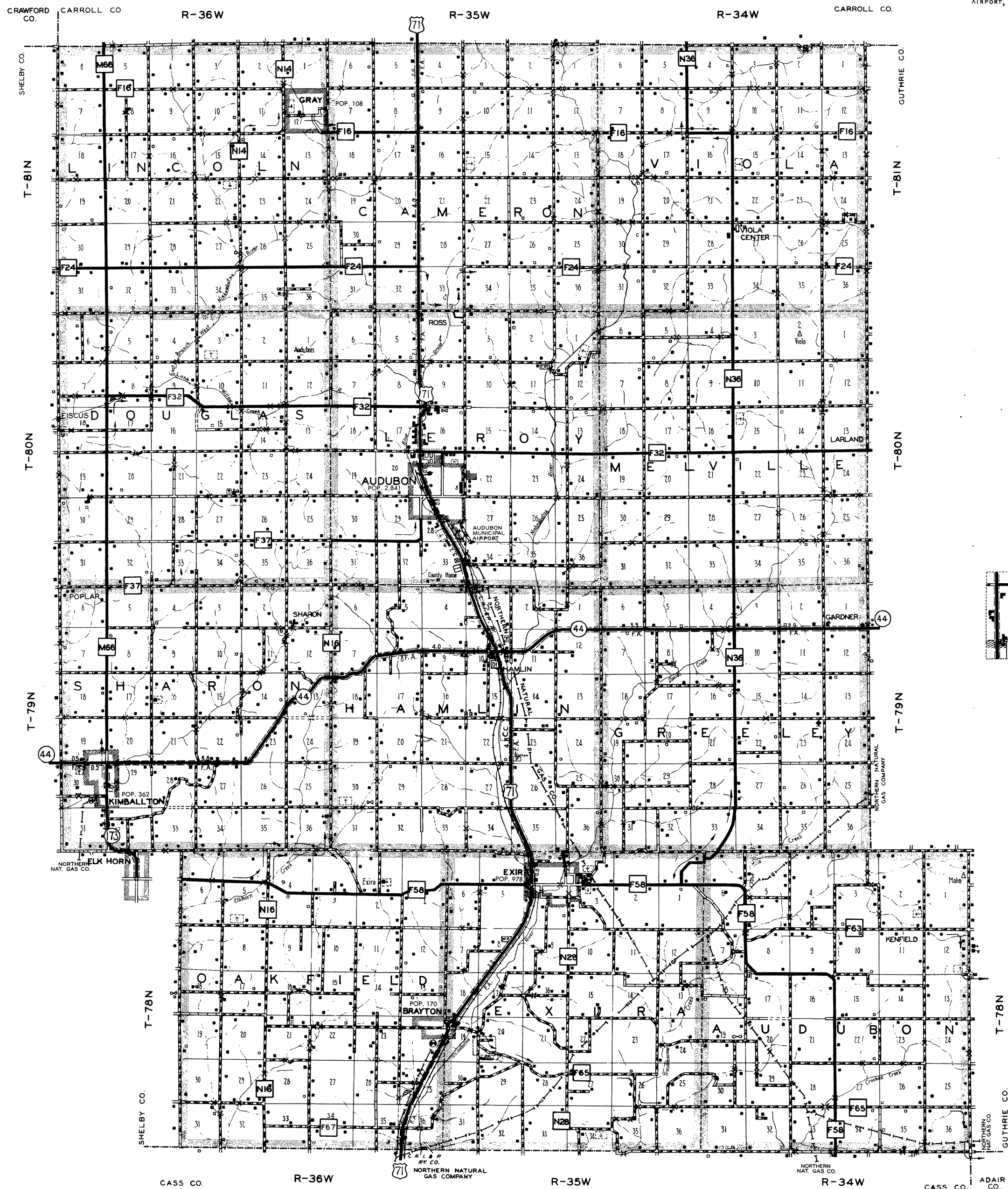
1986

LEGEND

|  |     |
|--|-----|
| COUNTY LINE                            | --- |
| CIVIL TOWNSHIP                         | --- |
| CORPORATION LINE                       | --- |
| SECTION LINE                           | --- |
| INTERMITTENT STREAM                    | --- |
| NARROW STREAM                          | --- |
| PIPE LINE GAS                          | --- |
| HIGHWAY BRIDGE SMALL                   | --- |
| RAILROAD SINGLE OPERATING COMPANY      | --- |
| RAILROAD STATION                       | --- |
| RAILROAD BELOW OVERHEAD                | --- |
| RAILROAD OVER SUBWAY                   | --- |
| CENTER OF CITIES                       | --- |
| CENTER OF COUNTY SEAT                  | --- |
| RAILROAD GRADE CROSSING                | --- |
| DELIMITING AREA (GENERALIZED)          | --- |
| UNIMPROVED ROAD (RURAL)                | --- |
| GRADED AND DRAINED ROAD                | --- |
| GRAVEL ROAD                            | --- |
| BITUMINOUS SURFACED ROAD               | --- |
| PAVED ROAD                             | --- |
| HIGHWAY WITH PARTIAL CONTROL OF ACCESS | --- |
| LEGAL ROAD NOT OPEN TO TRAFFIC         | --- |

LEGEND

|   |     |
|---|-----|
| FARM UNIT                                   | --- |
| DWELLING OTHER THAN FARM                    | --- |
| ROWS OR GROUPS OF DWELLINGS                 | --- |
| STORE OR SMALL BUSINESS ESTABLISHMENT       | --- |
| CHURCH OR OTHER RELIGIOUS INSTITUTION       | --- |
| SCHOOL OR OTHER EDUCATIONAL INSTITUTION     | --- |
| CEMETERY                                    | --- |
| TRIANGULATION STATION                       | --- |
| COUNTY HOME                                 | --- |
| GRAVEL PIT                                  | --- |
| UNITED STATES HIGHWAY                       | --- |
| STATE HIGHWAY SYSTEM                        | --- |
| COUNTY TRUNK SYSTEM                         | --- |
| FEDERAL AID HIGHWAY SYSTEM                  | --- |
| POINTS BETWEEN WHICH DISTANCES ARE MEASURED | --- |
| PLAYGROUND BALL FIELD ETC.                  | --- |
| SEWAGE DISPOSAL PLANT                       | --- |
| ARMORY                                      | --- |
| BOOSTER STATION                             | --- |
| GAUGING OR PUMPING STATION                  | --- |
| AIRPORT COMPLETE FACILITIES                 | --- |
| WAYSIDE PARK                                | --- |
| COMBINED DWELLING AND STORE                 | --- |
| AUTO JUNK YARD                              | --- |
| SANITARY LAND FILL                          | --- |
| LANDING STRIP                               | --- |
| AIRPORT LIMITED FACILITIES                  | --- |



JANUARY 1, 1987