Highway and Transportation Map

BOONE COUNTY IOWA

Prepared By

Iowa Department of Transportation

Phone (515) 239-1289

In Cooperation With

United States Department of Transportation

SCALE IN MILES

SCALE IN KILOMETERS

1986

LEGEND

COUNTY LINE
CIVIL TOWNSHIP
CORPORATION LINE
SECTION LINE
INTERMITTENT STREAM
NARROW STREAM
WIDE STREAM
HIGHWAY BRIDGE SMALL
HIGHWAY BRIDGE LARGE
RAILROAD SINGLE OPERATING COMPANY
RAILROAD STATION
RAILROAD BELOW OVERHEAD
RAILROAD OVER SUBWAY
RAILROAD ELECTRIC
PIPE LINE GAS
STATE OR FEDERAL PROPERTY (NAMED)
CENTER OF CITIES
CENTER OF COUNTY SEAT
RAILROAD GRADE CROSSING
DELIMITING AREA (GENERALIZED)
FEDERAL AID HIGHWAY SYSTEM
POINTS BETWEEN WHICH DISTANCES ARE MEASURED
RADIO OR T.V. TOWER
TELEPHONE REPEATER STATION
OBSERVATORY
AIRPORT, (COMPLETE FACILITIES)
AIRPORT, (LIMITED FACILITIES)
LANDING STRIP
LOCAL ROAD NOT OPEN TO TRAFFIC

LEGEND

	IN USE	NOT IN USE
FARM UNIT	●	○
DWELLING OTHER THAN FARM	●	○
ROWS OR GROUPS OF DWELLINGS	●	○
STORE OR SMALL BUSINESS ESTABLISHMENT	●	○
CHURCH OR OTHER RELIGIOUS INSTITUTION	●	○
SCHOOL OR OTHER EDUCATIONAL INSTITUTION	●	○
CEMETERY	●	○
COAL MINE	●	○
TRIANGULATION STATION	●	○
UNITED STATES HIGHWAY	30	30
STATE HIGHWAY SYSTEM	60	60
COUNTY TRUNK SYSTEM	L12	L12
UNIMPROVED ROAD RURAL		
GRADED AND DRAINED ROAD		
GRAVEL ROAD		
BITUMINOUS SURFACED ROAD		
PAVED ROAD		
LEGAL ROAD NOT OPEN TO TRAFFIC		
CAMP SITE	●	○
SEASONAL DWELLINGS	●	○
POWER BOOSTER STATION	●	○
GRAVEL PIT	●	○
COMBINED DWELLING AND STORE	●	○
PUMPING OR GAUGING STATION	●	○
FACTORY OR INDUSTRIAL PLANT	●	○
PLAYGROUND, BALL FIELD, ETC.	●	○
DRIVE-IN THEATER	●	○
GRAIN ELEVATOR	●	○
AUTO JUNK YARD	●	○
HAMILTON CO LAND FILL	D1	D2

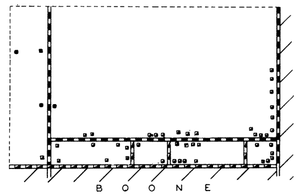

SEC. 20 - DES MOINES TWP.
T-84 N, R-26 W
ENLARGED 8 TIMES

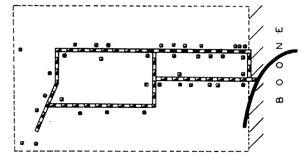

SEC. 30 DES MOINES TWP.
T-84 N, R-26 W
ENLARGED 8 TIMES

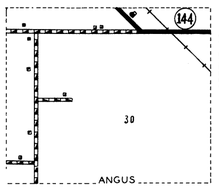

ANGUS
SEC. 30 UNION TWP.
T-82 N R-28 W
ENLARGED 8 TIMES

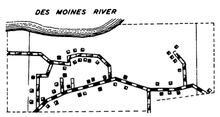

LOGANSPORT
SEC. 23|24|19 DES MOINES TWP.
T-84 N, R-27 W
ENLARGED 3 TIMES

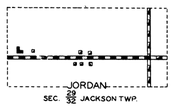

JORDAN
SEC. JACKSON TWP.
T-84 N, R-25 W
ENLARGED 5 TIMES

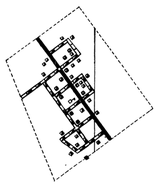

MOINGONA
SEC. 12|7 MARCY TWP.
T-83 N, R-27 W
ENLARGED 3 TIMES

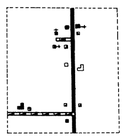

RIDGEPORT
SEC. 18 DODGE TWP.
T-85 N, R-28 W
ENLARGED 5.2 TIMES

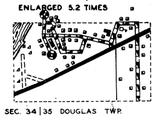

SEC. 34|35 DOUGLAS TWP.
T-82 N R-26 W
ENLARGED 4 TIMES

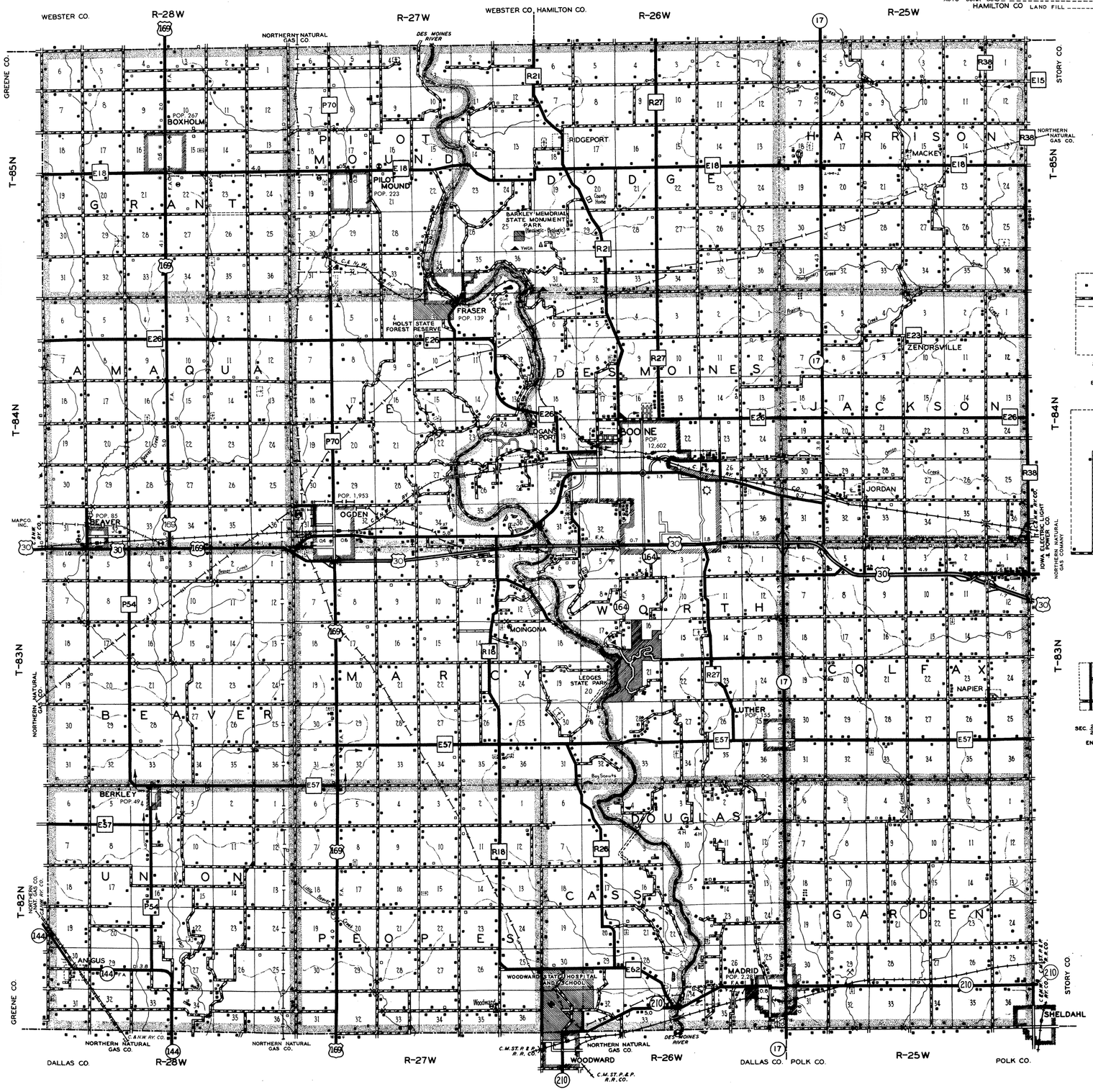

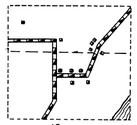

SEC. 12/13 YELL TWP.
T-84 N, R-27 W
ENLARGED 10 TIMES

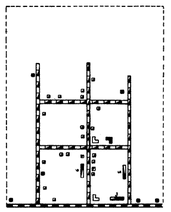

SEC. 16 DES MOINES TWP.
T-84 N, R-26 W
ENLARGED 10 TIMES

NAPIER
SEC. 22|24|26|25 COLFAX TWP.
T-83 N, R-25 W
ENLARGED 4 TIMES

JANUARY 1, 1987