

LEGEND

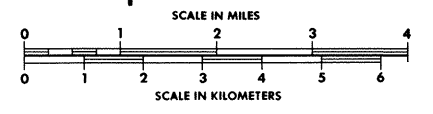
STATE LINE	---
COUNTY LINE	---
CIVIL TOWNSHIP	---
CORPORATION LINE	---
SECTION LINE	---
INTERMITTENT STREAM	---
NARROW STREAM	---
HIGHWAY BRIDGE SMALL	---
RAILROAD SINGLE OPERATING COMPANY	---
RAILROAD STATION	---
RAILROAD BELOW OVERHEAD	---
RAILROAD OVER SUBWAY	---
CENTER OF CITY	---
CENTER OF COUNTY SEAT	---
RAILROAD GRADE CROSSING	---
LAKE OR POND	---
DELIMITING AREA (GENERALIZED)	---
UNIMPROVED ROAD RURAL	---
GRADED AND DRAINED ROAD	---
GRAVEL ROAD	---
PAVED ROAD	---
HIGHWAY WITH PARTIAL CONTROL OF ACCESS	---
LEGAL ROAD NOT OPEN TO TRAFFIC	---

Highway and Transportation Map

HOWARD COUNTY

IOWA

Prepared By
Iowa Department of Transportation
 Phone (515) 239-1289
 In Cooperation With
United States Department of Transportation

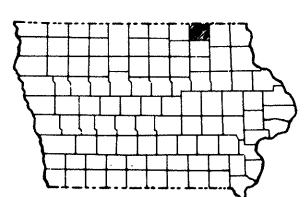
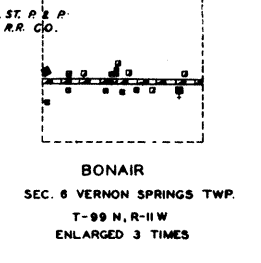
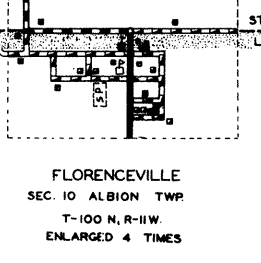
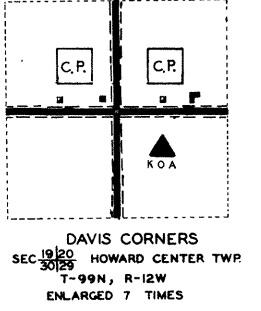
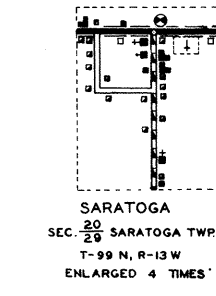
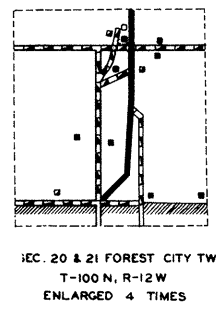
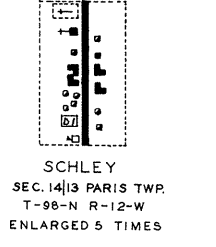
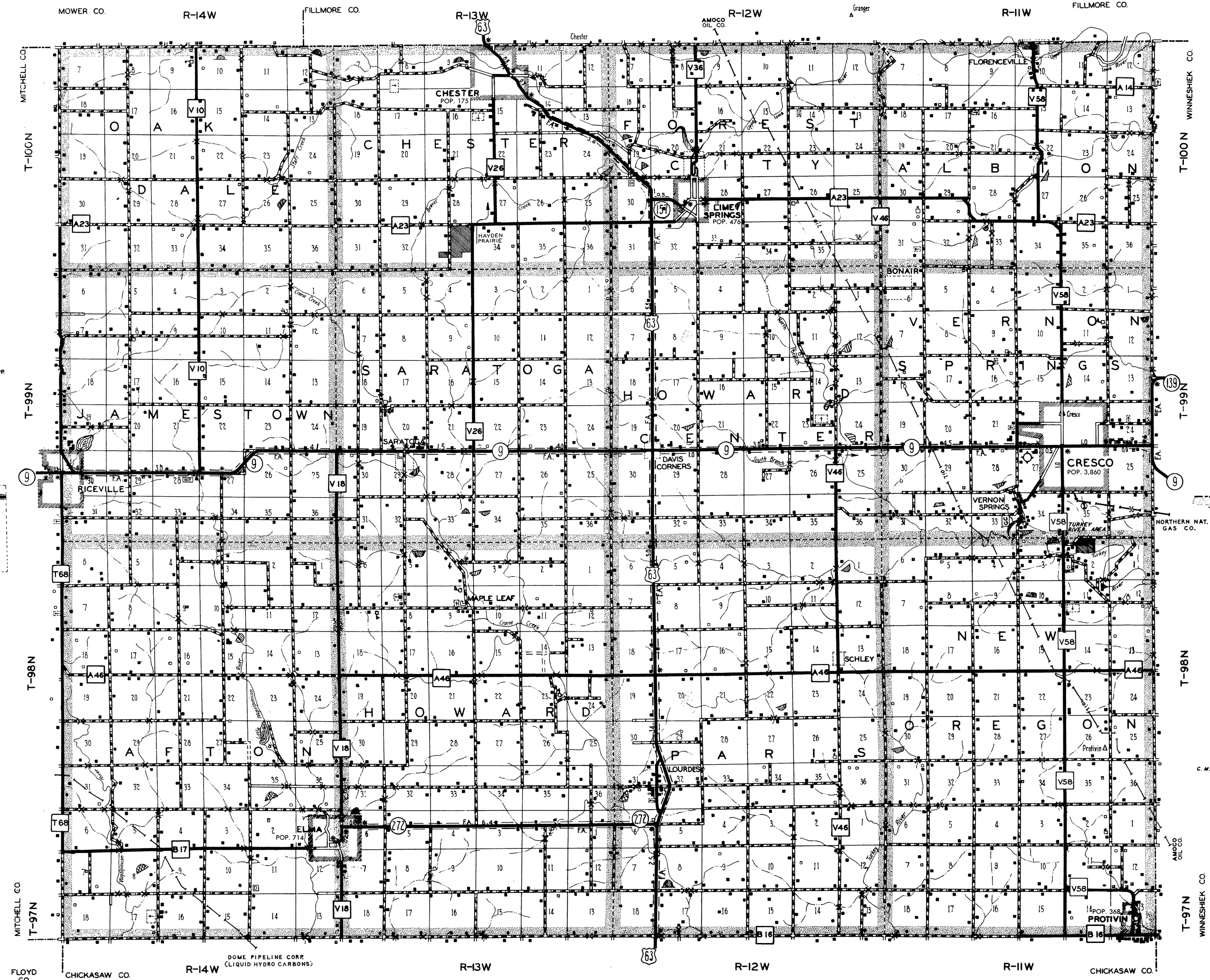


1986

LEGEND

FARM UNIT	---
DWELLING OTHER THAN FARM	---
ROWS OR GROUPS OF DWELLINGS	---
STORE OR SMALL BUSINESS ESTABLISHMENT	---
SCHOOL OR OTHER EDUCATIONAL INSTITUTION	---
CHURCH OR OTHER RELIGIOUS INSTITUTION	---
CEMETERY	---
GOLF COURSE OR COUNTRY CLUB	---
HIGHWAY GARAGE	---
TRIANGULATION STATION	---
GRAVEL PIT	---
UNITED STATES HIGHWAY	---
STATE HIGHWAY SYSTEM	---
COUNTY TRUNK SYSTEM	---
FEDERAL AID HIGHWAY SYSTEM	---
POINTS BETWEEN WHICH DISTANCES ARE MEASURED	---
AIRPORT	---
AUTO JUNK YARD	---
SANITARY LAND FILL	---
SMALL PARK (COUNTY)(WAYSIDE)	---
BOOSTER STATION	---
GAUGING OR PUMPING STATION	---
AIRPORT, LIMITED FACILITIES	---
LANDING AREA OR STRIP	---

S T A T E O F M I N N E S O T A



MANAGEMENT 1, 1986