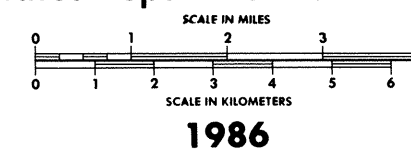


# Highway and Transportation Map JOHNSON COUNTY IOWA

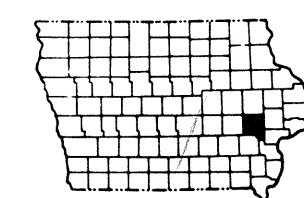
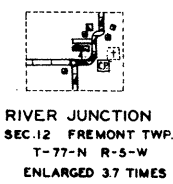
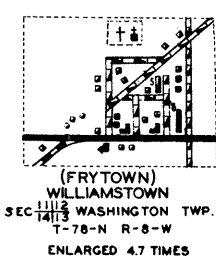
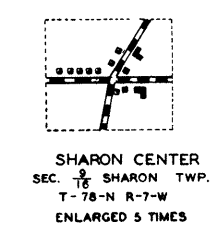
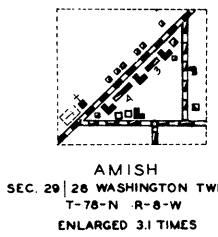
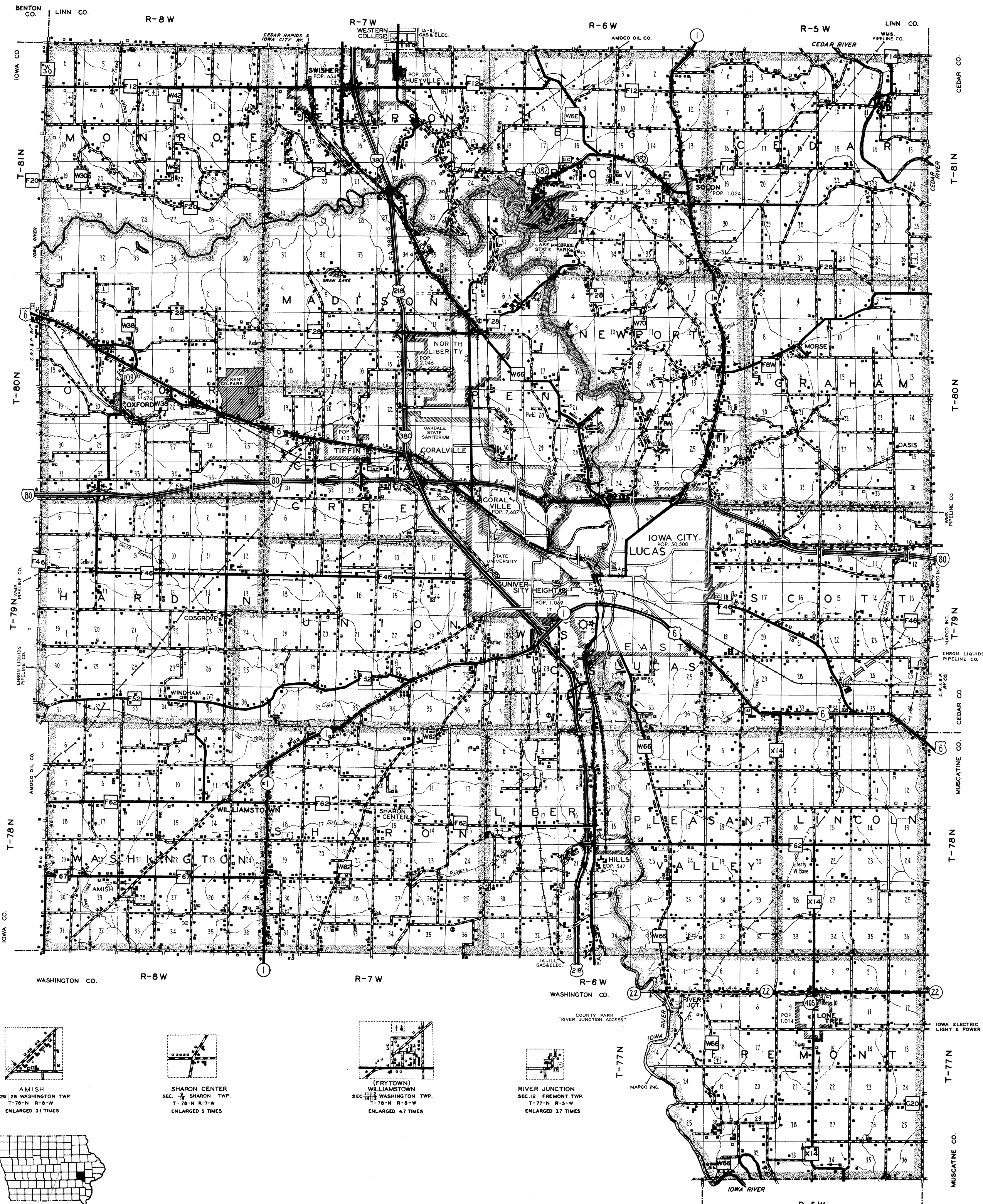
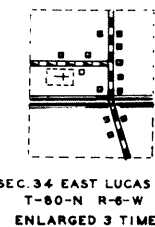
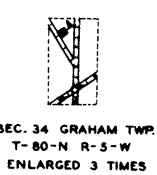
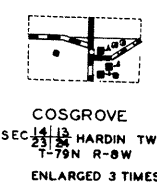
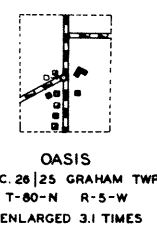
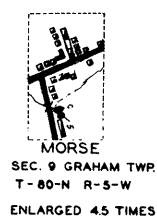
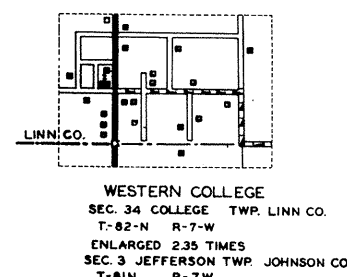
Prepared By  
Iowa Department of Transportation  
Phone (515) 239-1289  
In Cooperation With  
United States Department of Transportation



LEGEND

COUNTY LINE	---
CIVIC TOWNSHIP	---
CORPORATION LINE	---
SECTION LINE	---
INTERMITTENT STREAM	---
NARROW STREAM	---
WIDE STREAM	---
HIGHWAY BRIDGE (SMALL)	---
HIGHWAY BRIDGE (LARGE)	---
RAILROAD SINGLE OPERATING COMPANY	---
RAILROAD STATION	---
RAILROAD BELOW/OVERHEAD	---
RAILROAD OVER (SUBWAY)	---
RAILROAD ELECTRIC	---
PIPE LINE GAS	---
PIPE LINE OIL	---
CENTER OF CITIES	---
CENTER OF COUNTY SEAT	---
POND OR LAKE	---
STATE OR FEDERAL PROPERTY (NAMED)	---
DELIMITING AREA (GENERALIZED)	---
SEASONAL DWELLINGS	---

FARM UNIT	---	IN USE
DWELLING OTHER THAN FARM	---	NOT IN USE
ROWS OR GROUPS OF DWELLINGS	---	---
STORE OR SMALL BUSINESS ESTABLISHMENT	---	---
CHURCH OR OTHER RELIGIOUS INSTITUTION	---	---
SCHOOL OR OTHER EDUCATIONAL INSTITUTION	---	---
CEMETERY	---	---
BEACON LIGHT	---	---
DEPARTMENT OF COMMERCE INTERMEDIATE LANDING FIELD	---	---
GOLF COURSE OR COUNTRY CLUB	---	---
PUMPING STATION	---	---
ROCK QUARRY	---	---
DEPARTMENT OF COMMERCE RADIO TOWER	---	---
TRIANGULATION STATION	---	---
TOWNHALL OR COMMUNITY HALL	---	---
HOSPITAL	---	---
COAL MINE	---	---
UNITED STATES HIGHWAY	---	---
STATE HIGHWAY SYSTEM	---	---
COUNTY TRUNK SYSTEM	---	---
UNIMPROVED ROAD (RURAL)	---	---
GRADED AND DRAINED ROAD	---	---
GRAVEL ROAD	---	---
BITUMINOUS SURFACED ROAD	---	---
PAVED ROAD	---	---
FEDERAL AID HIGHWAY SYSTEM	---	---
POINTS BETWEEN WHICH DISTANCES ARE MEASURED	---	---
SOIL SURFACING	---	---
LEGAL ROAD NOT OPEN TO TRAFFIC	---	---
HIGHWAY WITH PARTIAL CONTROL OF ACCESS	---	---
4 LANE HIGHWAY	---	---
DIVIDED HIGHWAY	---	---
AUTO JUNK YARD	---	---
SANITARY LAND FILL	---	---
BOOSTER STATION	---	---
RIFLE CLUB	---	---
SMALL PARK (COUNTY) (STATE)	---	---
CAMP OR LODGE	---	---
SAWMILL	---	---
AIRPORT, COMPLETE FACILITIES	---	---
AIRPORT, LIMITED FACILITIES	---	---



JANUARY 1, 1987