

LEGEND

STATE LINE	
RAILROAD GRADE CROSSING	
COUNTY LINE	
CIVIL TOWNSHIP	
CORPORATION LINE	
SECTION LINE	
INTERMITTENT STREAM	
NARROW STREAM	
WIDE STREAM	
HIGHWAY BRIDGE SMALL	
HIGHWAY BRIDGE LARGE	
RAILROAD SINGLE OPERATING COMPANY	
RAILROAD STATION	
RAILROAD BELOW OVERHEAD	
RAILROAD OVER SUBWAY	
PIPE LINE GAS	
CENTER OF CITIES	
CENTER OF COUNTY SEAT	
MARSH	
LAKE OR POND	
DELIMITING AREA (GENERALIZED)	

Highway and Transportation Map

LOUISA COUNTY

IOWA

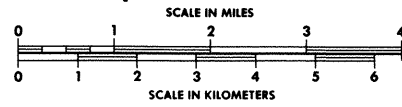


Iowa Department of Transportation

Phone (515) 239-1289

In Cooperation With

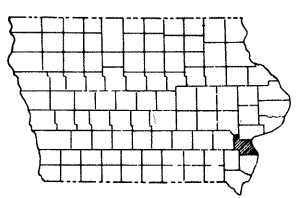
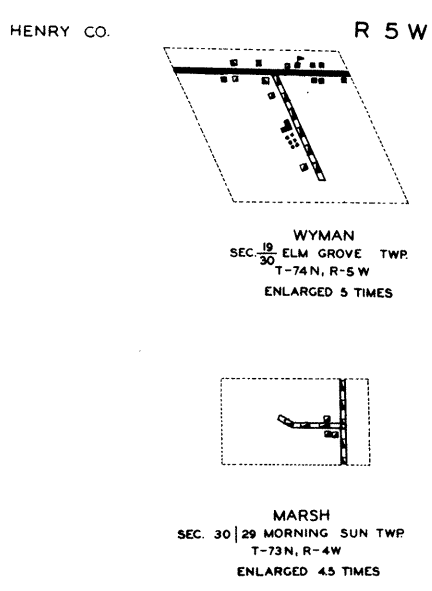
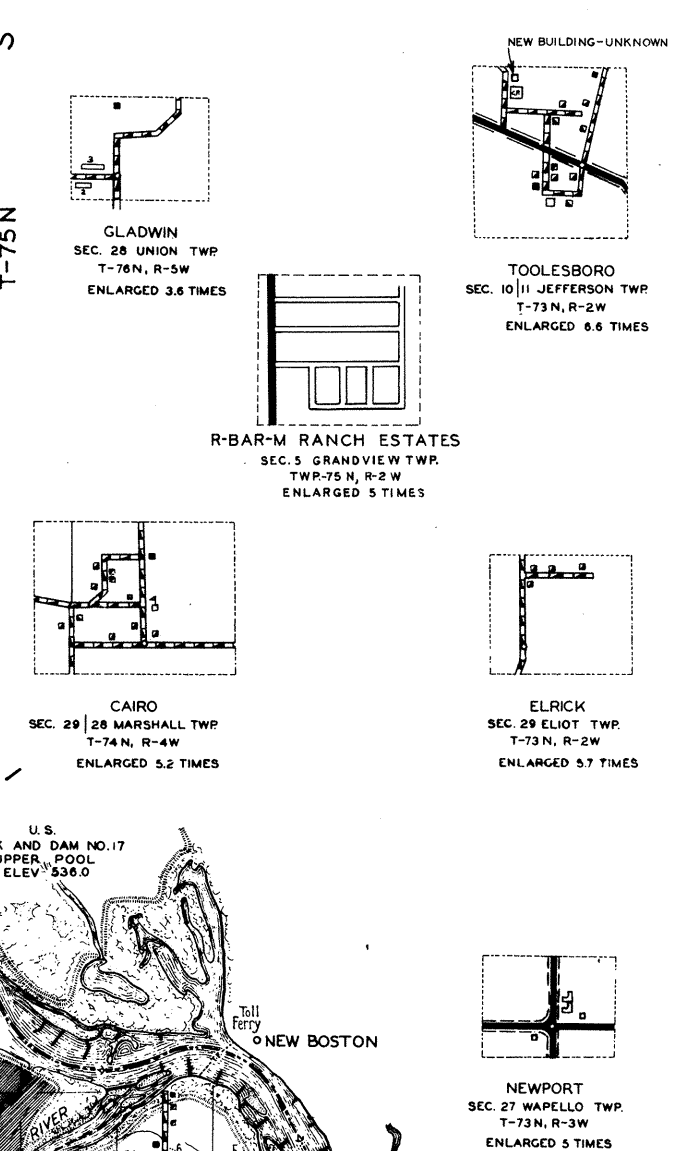
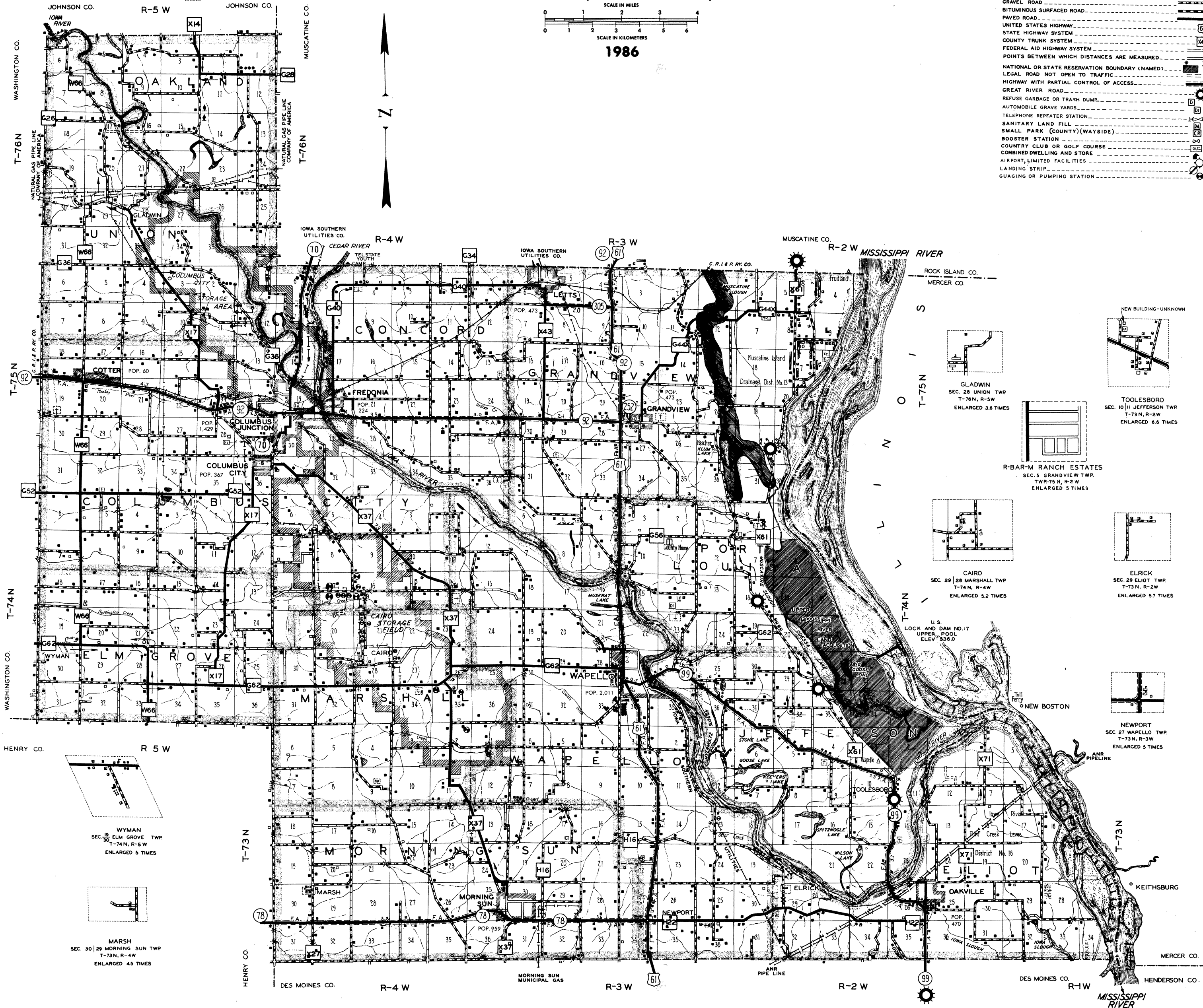
United States Department of Transportation



1986

LEGEND

FARM UNIT		IN USE	
DWELLING OTHER THAN FARM		IN USE	
ROWS OR GROUPS OF DWELLINGS		IN USE	
STORE OR SMALL BUSINESS ESTABLISHMENT		IN USE	
CHURCH OR OTHER RELIGIOUS INSTITUTION		IN USE	
SCHOOL OR OTHER EDUCATIONAL INSTITUTION		IN USE	
CEMETERY		IN USE	
COUNTY HOME		IN USE	
SEASONAL DWELLINGS		IN USE	
TRIANGULATION STATION		IN USE	
DRAINAGE DITCH		IN USE	
FERRY		IN USE	
OPERATED SHIP AND BARGE LINE ON NATURAL STREAM		IN USE	
DAM WITH LOCK (LARGE)		IN USE	
JETTIES		IN USE	
UNIMPROVED ROAD (RURAL)		IN USE	
GRAVEL ROAD		IN USE	
BITUMINOUS SURFACED ROAD		IN USE	
PAVED ROAD		IN USE	
UNITED STATES HIGHWAY		IN USE	
STATE HIGHWAY SYSTEM		IN USE	
COUNTY TRUNK SYSTEM		IN USE	
FEDERAL AID HIGHWAY SYSTEM		IN USE	
POINTS BETWEEN WHICH DISTANCES ARE MEASURED		IN USE	
NATIONAL OR STATE RESERVATION BOUNDARY (NAMED)		IN USE	
LEGAL ROAD NOT OPEN TO TRAFFIC		IN USE	
HIGHWAY WITH PARTIAL CONTROL OF ACCESS		IN USE	
GREAT RIVER ROAD		IN USE	
REFUSE GARBAGE OR TRASH DUMP		IN USE	
AUTOMOBILE GRAVE YARDS		IN USE	
TELEPHONE REPEATER STATION		IN USE	
SANITARY LAND FILL		IN USE	
SMALL PARK (COUNTY) (WAYSIDE)		IN USE	
BOOSTER STATION		IN USE	
COUNTRY CLUB OR GOLF COURSE		IN USE	
COMBINED DWELLING AND STORE		IN USE	
AIRPORT, LIMITED FACILITIES		IN USE	
LANDING STRIP		IN USE	
GAUGING OR PUMPING STATION		IN USE	



JANUARY 1, 1987