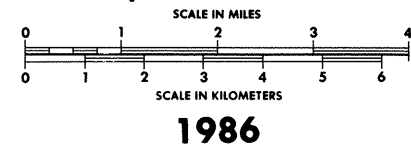


LEGEND

STATE LINE	---
COUNTY LINE	---
CIVIL TOWNSHIP LINE	---
CORPORATION LINE	---
SECTION LINE	---
INTERMITTENT STREAM	---
STREAM	---
RAILROAD STATION	---
RAILROAD BELOW (OVERHEAD)	---
RAILROAD ABOVE (SUBWAY)	---
RAILROAD SINGLE OPERATING COMPANY	---
CENTER OF CITIES	---
CENTER OF COUNTY SEAT	---
RAILROAD GRADE CROSSING	---
RESERVOIR	---
DELIMITING AREA (GENERALIZED)	---
UNIMPROVED ROAD (RURAL)	---
GRADED AND DRAINED ROAD	---
GRAVEL ROAD	---
PAVED ROAD	---
LEGAL ROAD NOT OPEN TO TRAFFIC	---
HIGHWAY WITH PARTIAL CONTROL OF ACCESS	---
BITUMINOUS SURFACED ROAD	---
AIRPORT, LIMITED FACILITIES	---
LANDING AREA OR STRIP	---
GAUGING OR PUMPING STATION	---

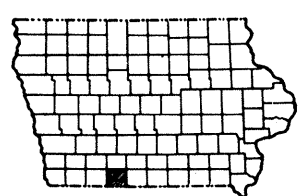
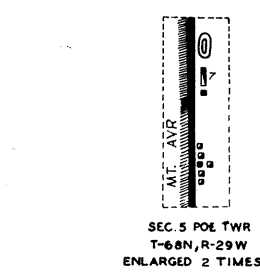
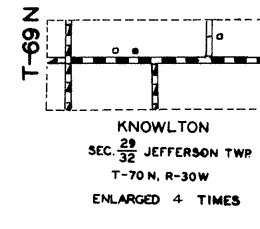
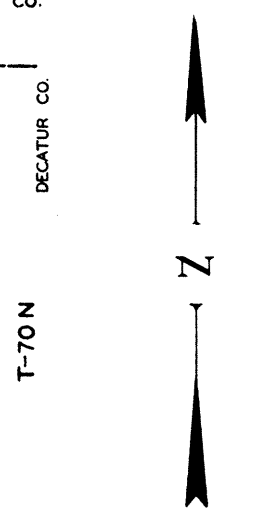
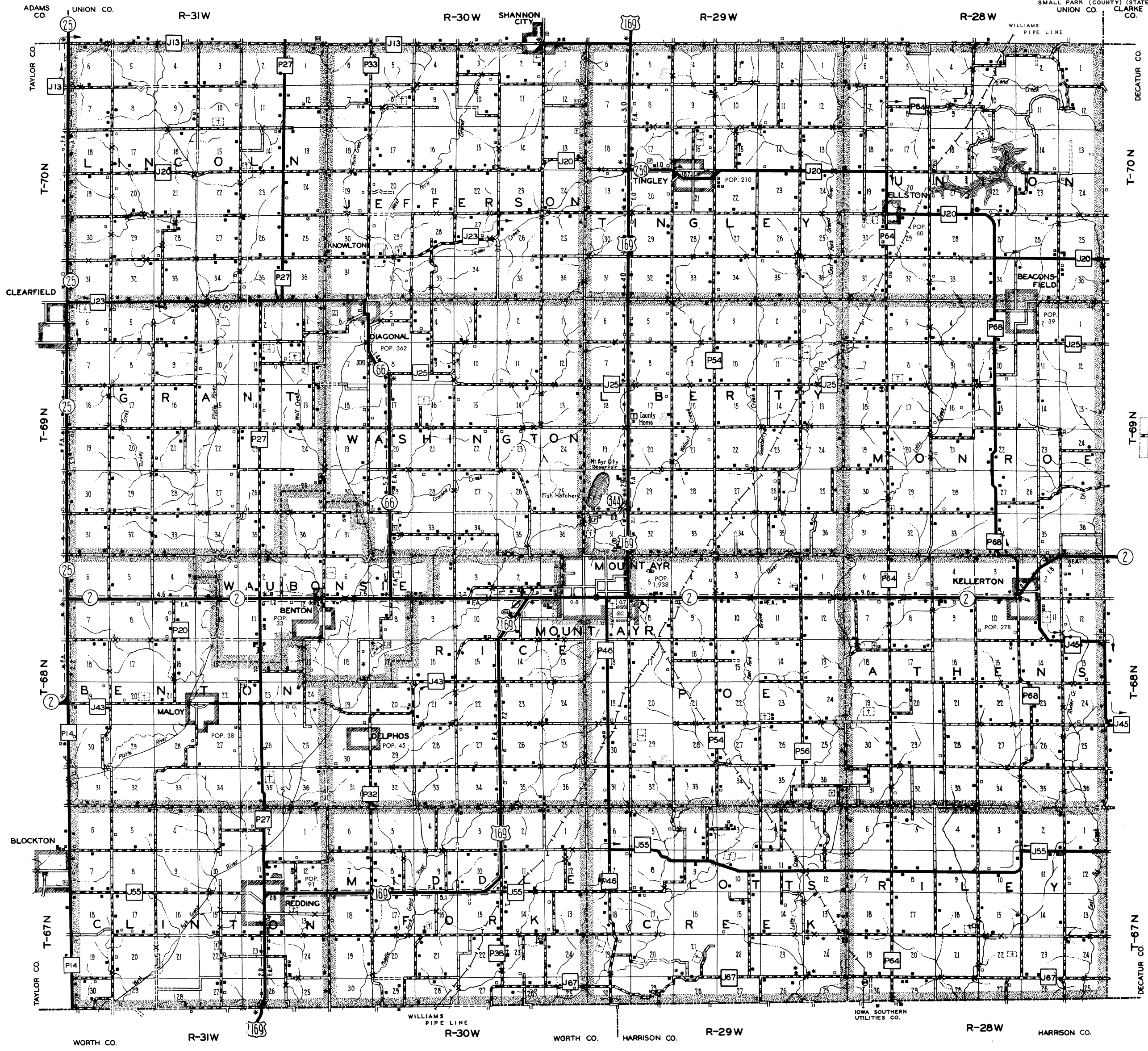
Highway and Transportation Map RINGGOLD COUNTY IOWA

Prepared By
Iowa Department of Transportation
Phone (515) 239-1289
In Cooperation With
United States Department of Transportation



LEGEND

FARM UNIT	---
DWELLINGS OTHER THAN FARM	---
POWS OR GROUPS OF DWELLINGS	---
TOWNHALL OR COMMUNITY HALL	---
STORE OR SMALL BUSINESS ESTABLISHMENT	---
POST OFFICE	---
SCHOOLHOUSE OR OTHER EDUCATIONAL INSTITUTIONS	---
CHURCH OR OTHER RELIGIOUS INSTITUTIONS	---
HIGHWAY GARAGE	---
CEMETERY	---
GOLF GROUNDS OR COUNTRY CLUB	---
COUNTY FARM	---
ROCK QUARRY	---
UNITED STATES HIGHWAY	---
STATE HIGHWAY SYSTEM	---
COUNTY TRUNK SYSTEM	---
FEDERAL AID HIGHWAY SYSTEM	---
POINTS BETWEEN WHICH DISTANCES ARE MEASURED	---
END OF FEDERAL AID DESIGNATED ROUTE	---
BOOSTER STATION	---
CAMP OR LODGE	---
SWIMMING POOL	---
GARBAGE OR RUBBISH DUMP	---
COMBINED DWELLING AND STORE	---
FAIRGROUNDS, RACE COURSE	---
WATERWORKS	---
GAME FARM	---
AUTO JUNK YARD	---
SANITARY LAND FILL	---
SMALL PARK (COUNTY) (STATE)	---
UNION CO. CLARKE CO.	---



STATE OF MISSOURI

