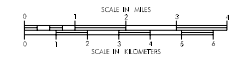
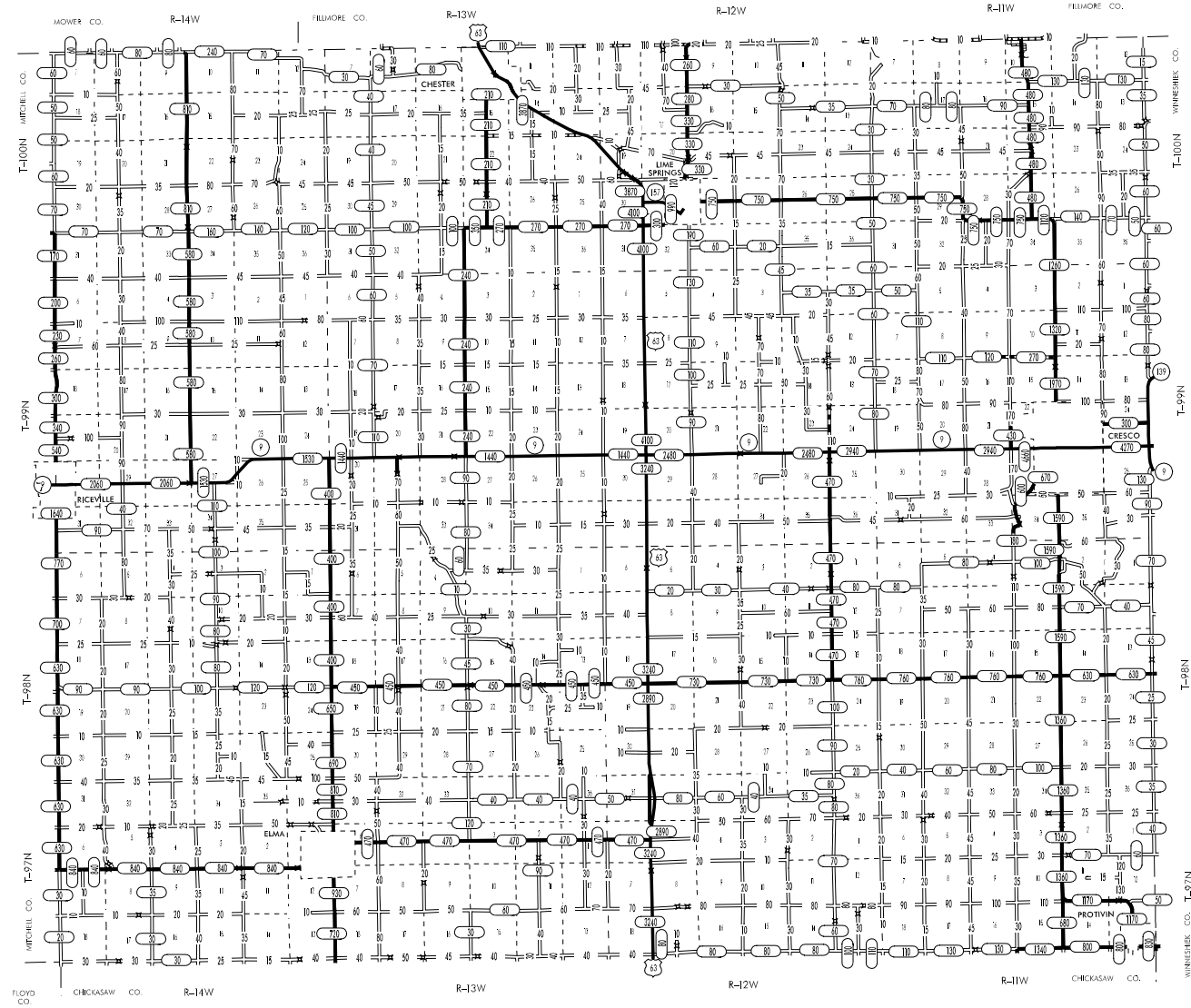


TRAFFIC FLOW MAP OF HOWARD COUNTY IOWA

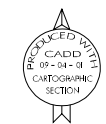
2001 ANNUAL AVERAGE DAILY TRAFFIC
1997 ANNUAL AVERAGE DAILY TRAFFIC

Prepared By
Iowa Department of Transportation
Phone (515) 239-1282
In Cooperation With
United States Department of Transportation

S T A T E O F M I N N E S O T A

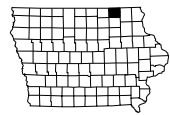


JANUARY 1, 2002



LEGEND

- SHIELD HIGHWAY
- PAVED ROAD
- BITUMINOUS ROAD
- GRAVEL ROAD
- PATH ROAD



2001
45