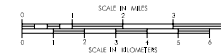


TRAFFIC FLOW MAP OF WORTH COUNTY IOWA

Prepared By
**Iowa Department
of Transportation**

Phone (515) 239-1282
In Cooperation With

**United States
Department of Transportation**



JANUARY 1, 2002

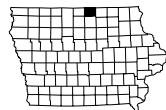
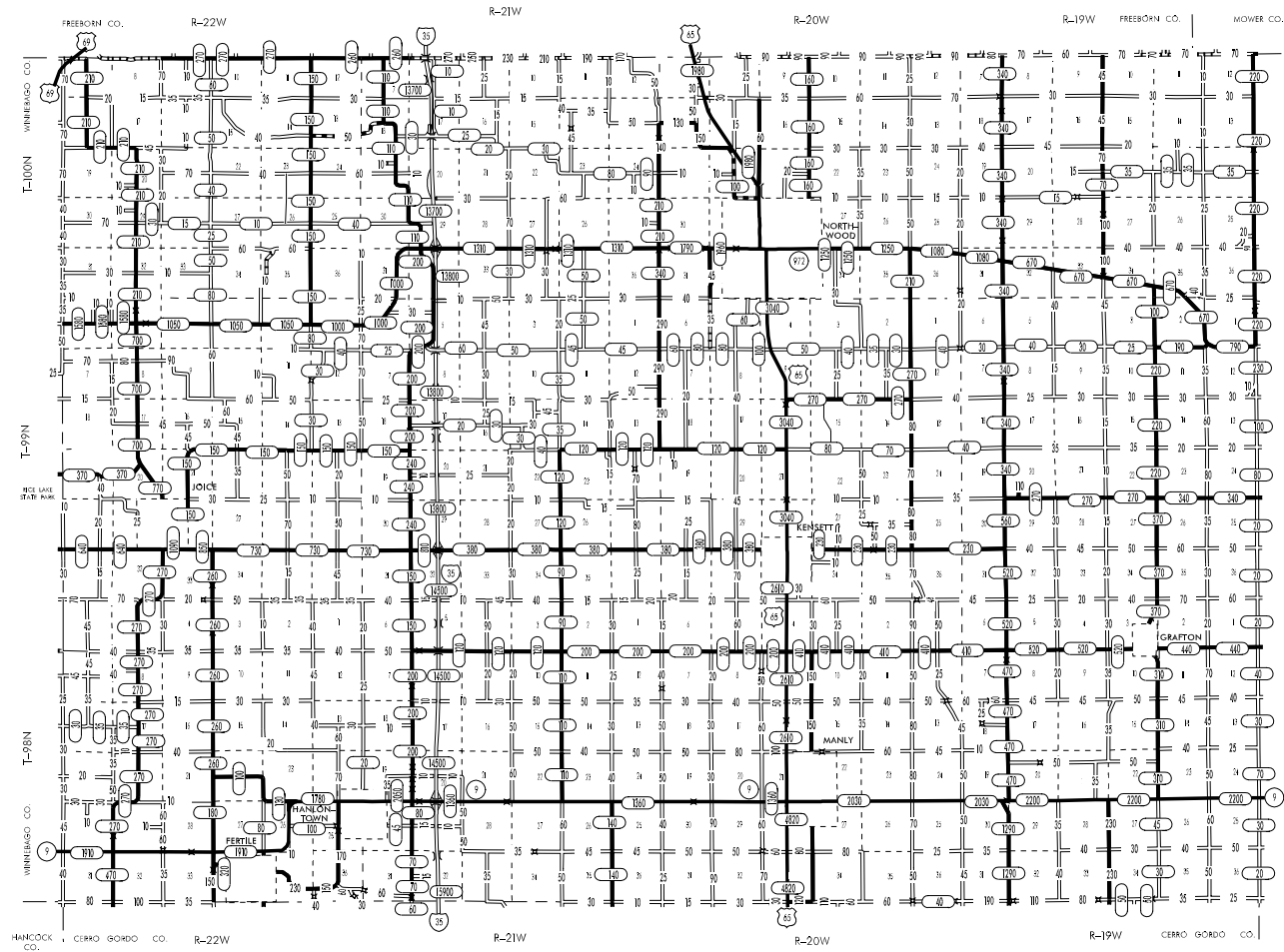


LEGEND

- ==== DIVERSED HIGHWAY
- ==== BRIDGE ROAD
- ==== RURAL HIGHWAY ROAD
- ==== GRAVEL ROAD
- ==== EARTH ROAD

2001 ANNUAL AVERAGE DAILY TRAFFIC
1997 ANNUAL AVERAGE DAILY TRAFFIC

S T A T E O F M I N N E S O T A



2001
98