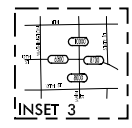
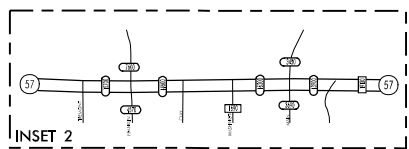
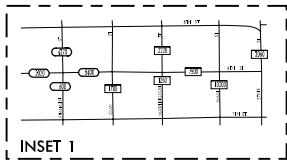
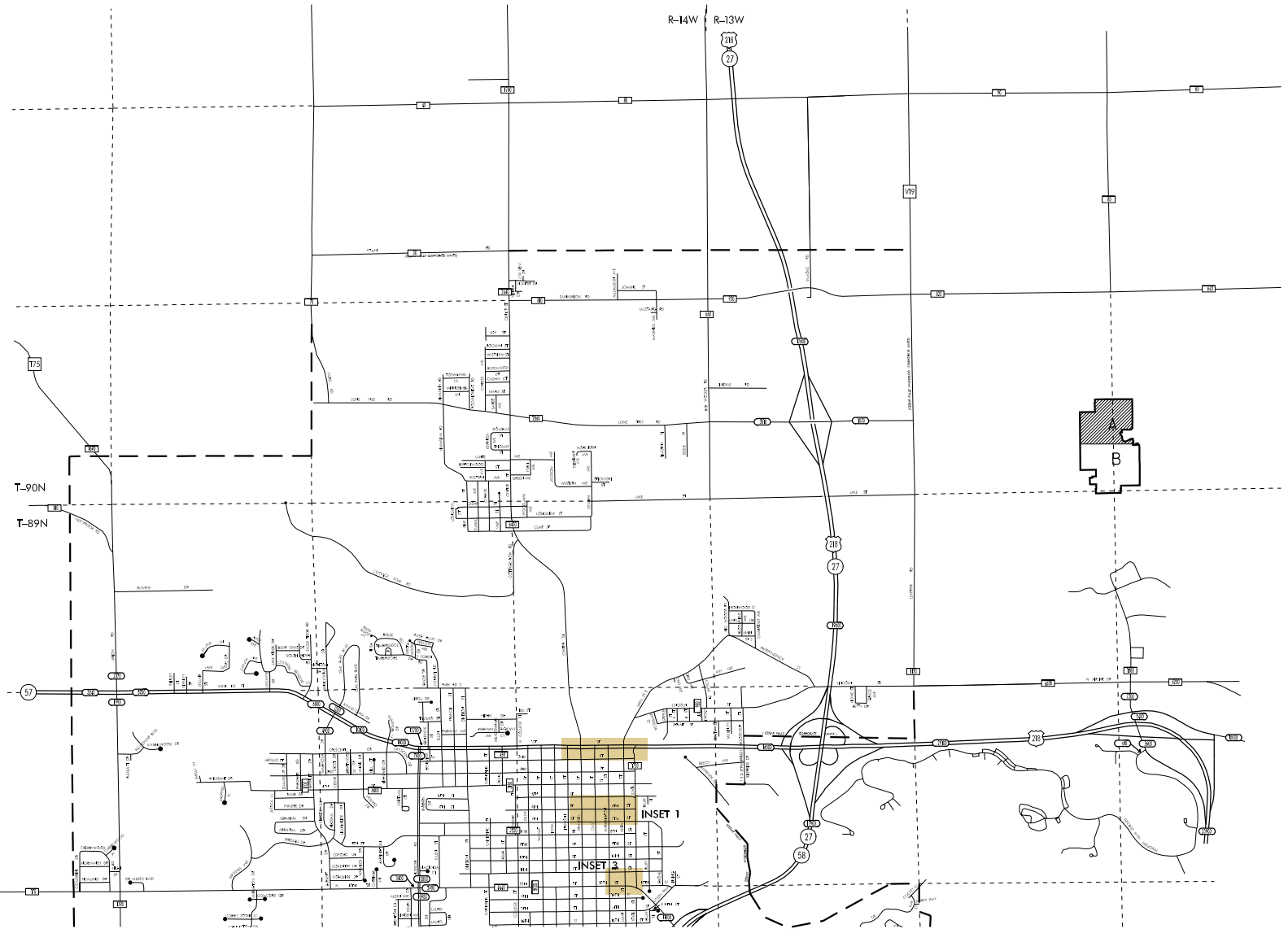


**TRAFFIC FLOW MAP OF
CEDAR FALLS A
BLACK HAWK COUNTY
2005 ANNUAL AVERAGE DAILY TRAFFIC**



PREPARED BY
IOWA DEPARTMENT OF TRANSPORTATION
DIVISION OF PLANNING AND PROGRAMMING
OFFICE OF TRANSPORTATION DATA
PHONE (515) 239-1289

LEGEND
RECORDER ONLY
MANUAL COUNT

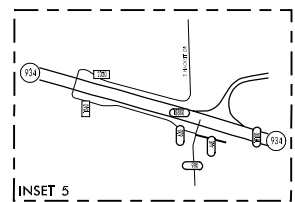
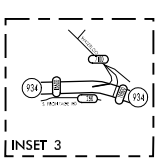
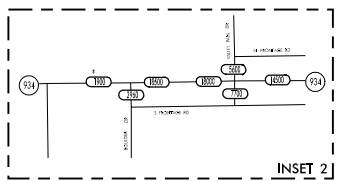
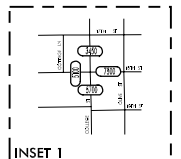
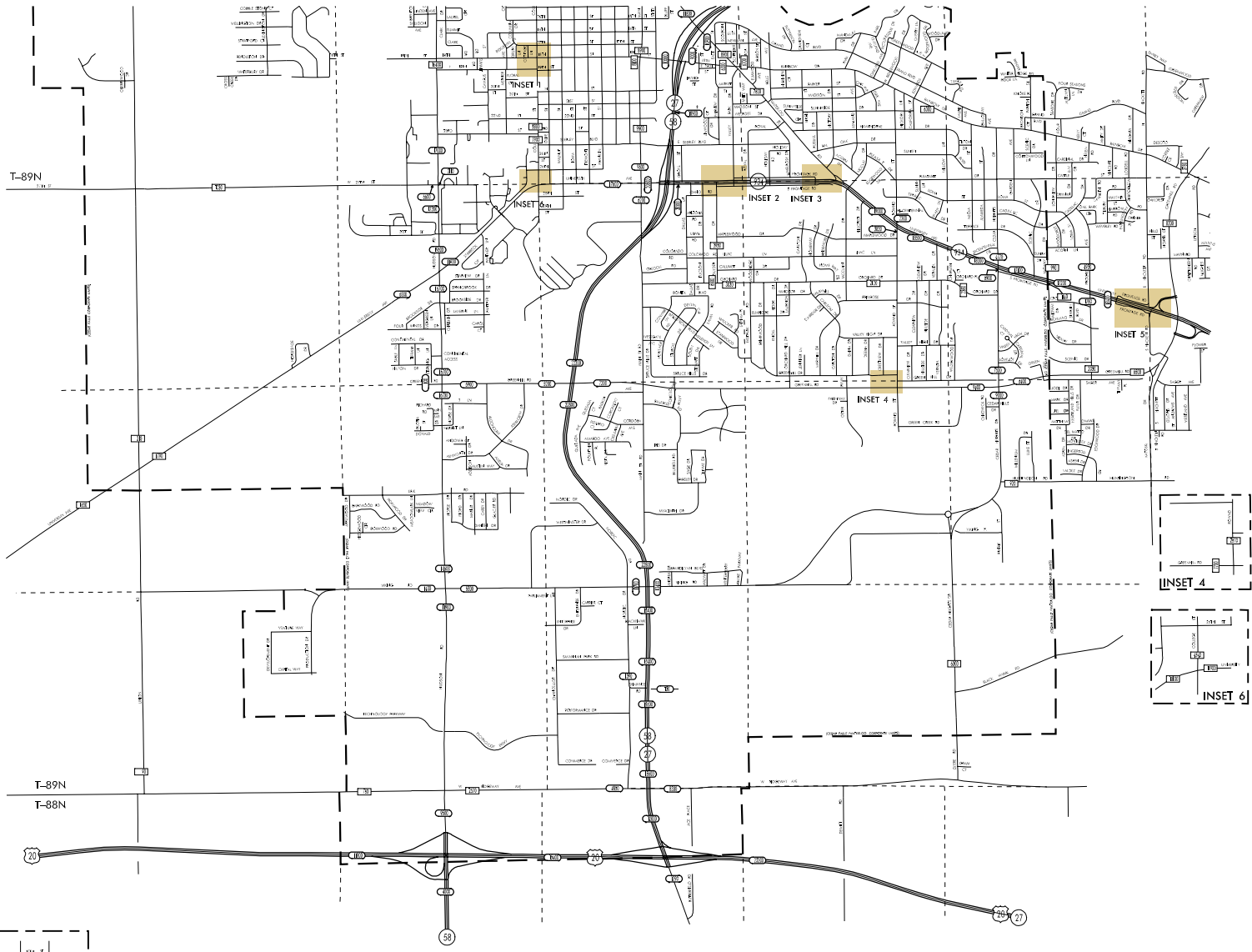
TRAFFIC FLOW MAP OF

CEDAR FALLS B

BLACK HAWK COUNTY

* Revised 6 /2008

2005 ANNUAL AVERAGE DAILY TRAFFIC



PREPARED BY
IOWA DEPARTMENT OF TRANSPORTATION
DIVISION OF PLANNING AND PROGRAMMING
OFFICE OF TRANSPORTATION DATA
PHONE (515) 239-1289

LEGEND

 RECORDER ONLY
 MANUAL COUNT