

2005 ANNUAL AVERAGE DAILY TRAFFIC

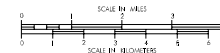
TRAFFIC FLOW MAP OF BUCHANAN COUNTY IOWA

Prepared By



Phone (515) 239-1282
In Cooperation With

United States
Department of Transportation



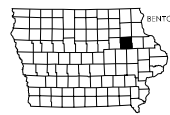
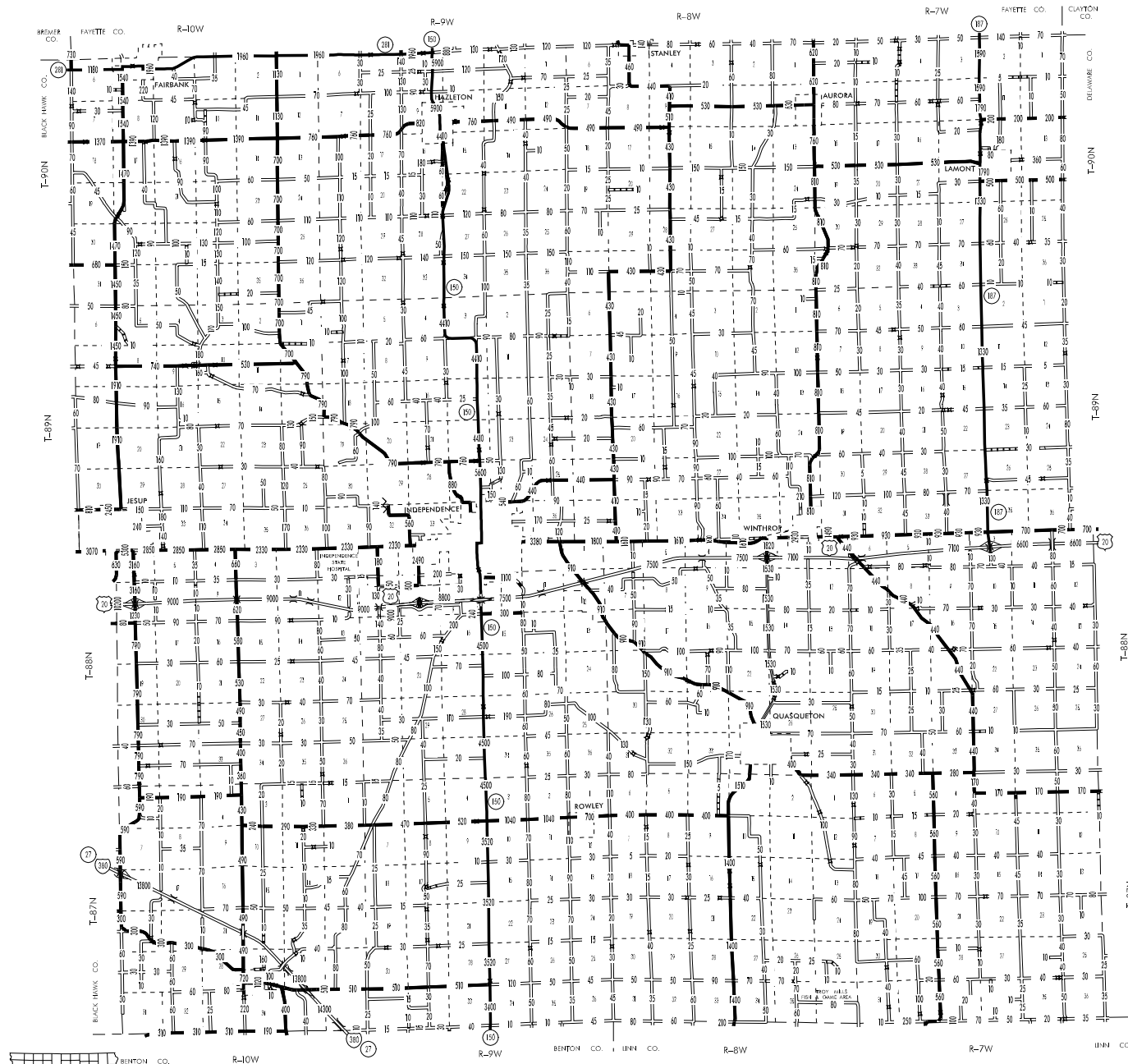
JANUARY 1, 2005



03-27-06

LEGEND

- DEBITED HIGHWAY
- PAVED ROAD
- BITUMINOUS ROAD
- GRAVEL ROAD
- EARTH ROAD
- LEGAL, NOT OPEN ROAD



2005

