

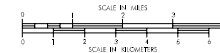
2007 ANNUAL AVERAGE DAILY TRAFFIC

TRAFFIC FLOW MAP OF CLAY COUNTY IOWA



Phone (515) 239-1282
In Cooperation With

United States
Department of Transportation



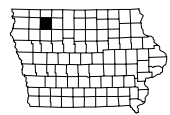
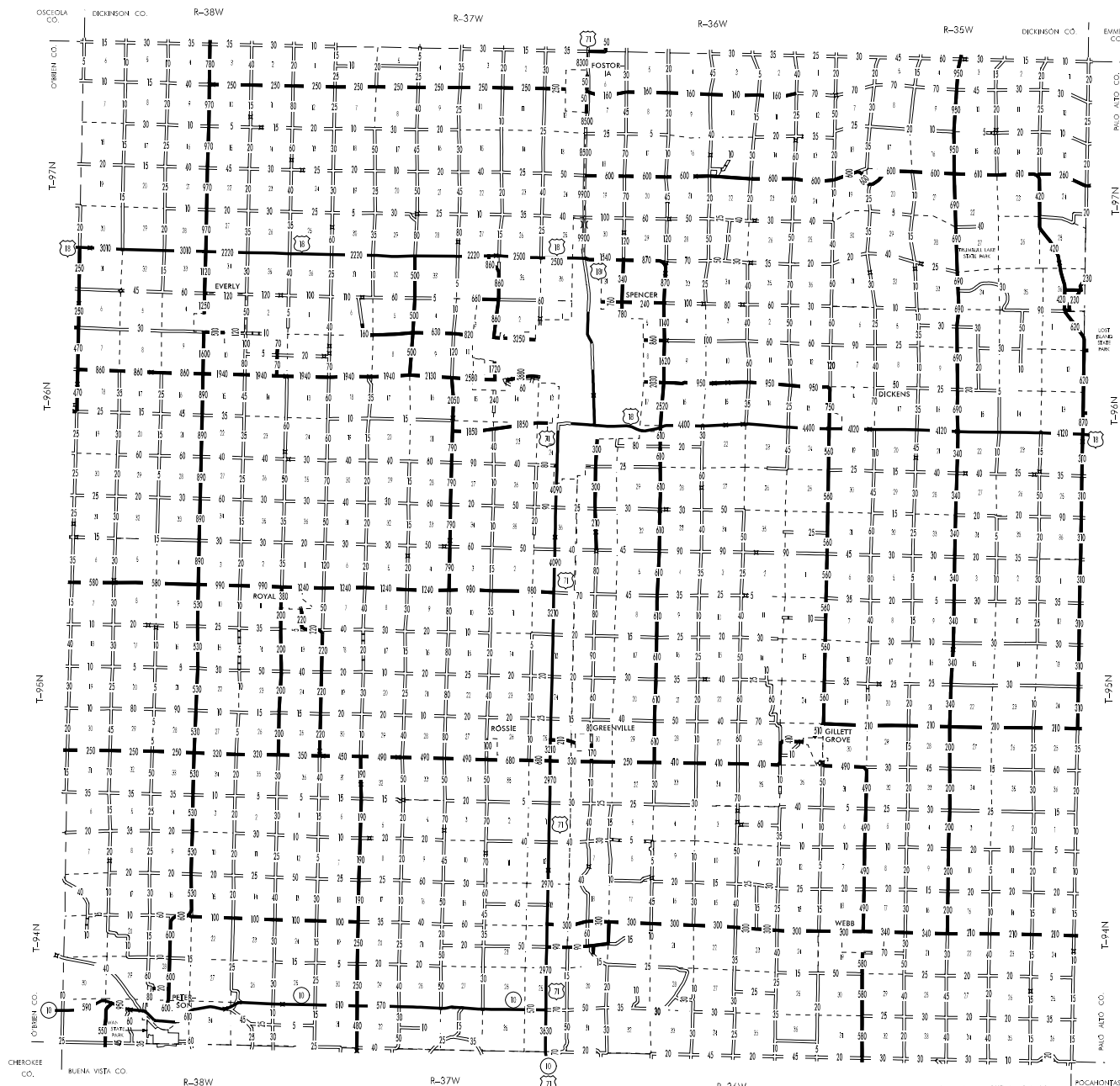
JANUARY 1, 2007



02 - II - 08

LEGEND

- PAVED HIGHWAY
- PAVED ROAD
- BITUMINOUS ROAD
- GRAVEL ROAD
- DIRT ROAD
- LEGAL NOT DRAIN ROAD



2007

21