

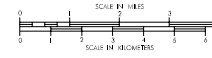
# 2007 ANNUAL AVERAGE DAILY TRAFFIC

# TRAFFIC FLOW MAP OF HANCOCK COUNTY IOWA

Prepared By  
**Iowa Department  
of Transportation**

Phone (515) 239-1252  
In Cooperation With

**United States  
Department of Transportation**



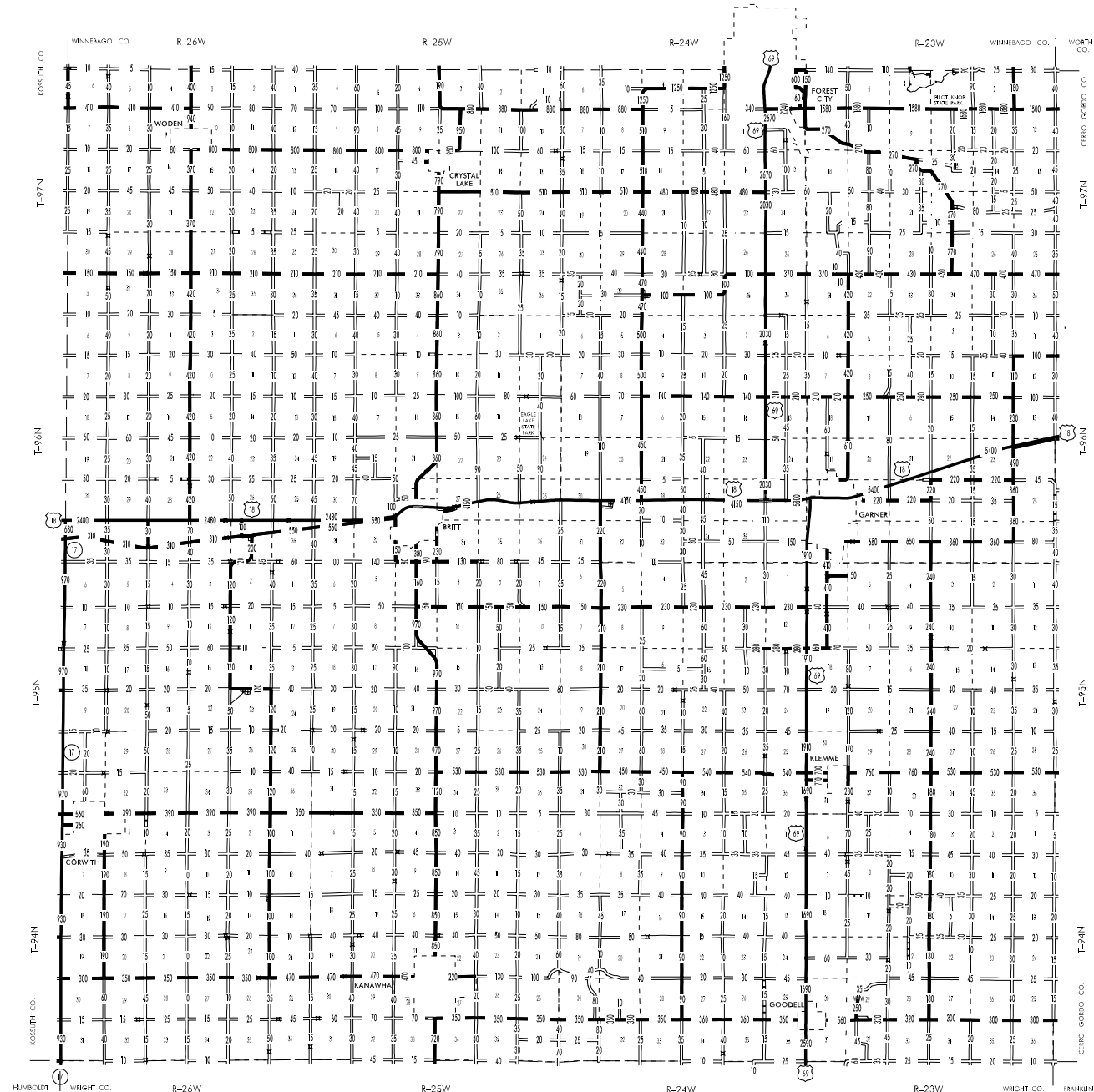
JANUARY 1, 2007



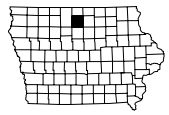
02-12-08

LEGEND

- DOTTED LINE ROAD
- PAVED ROAD
- BITUMINOUS ROAD
- GRAVEL ROAD
- EARTH ROAD
- LEIGH NOT OPEN ROAD



HUMBOLDT CO. WINNEBAGO CO. R-26W R-25W R-24W R-23W WRIGHT CO. FRANKLIN CO.



2007

