

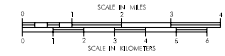
# 2007 ANNUAL AVERAGE DAILY TRAFFIC

# TRAFFIC FLOW MAP OF WINNEBAGO COUNTY IOWA

Prepared By  
**Iowa Department of Transportation**

Phone (515) 239-4282  
 In Cooperation With

**United States Department of Transportation**



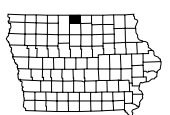
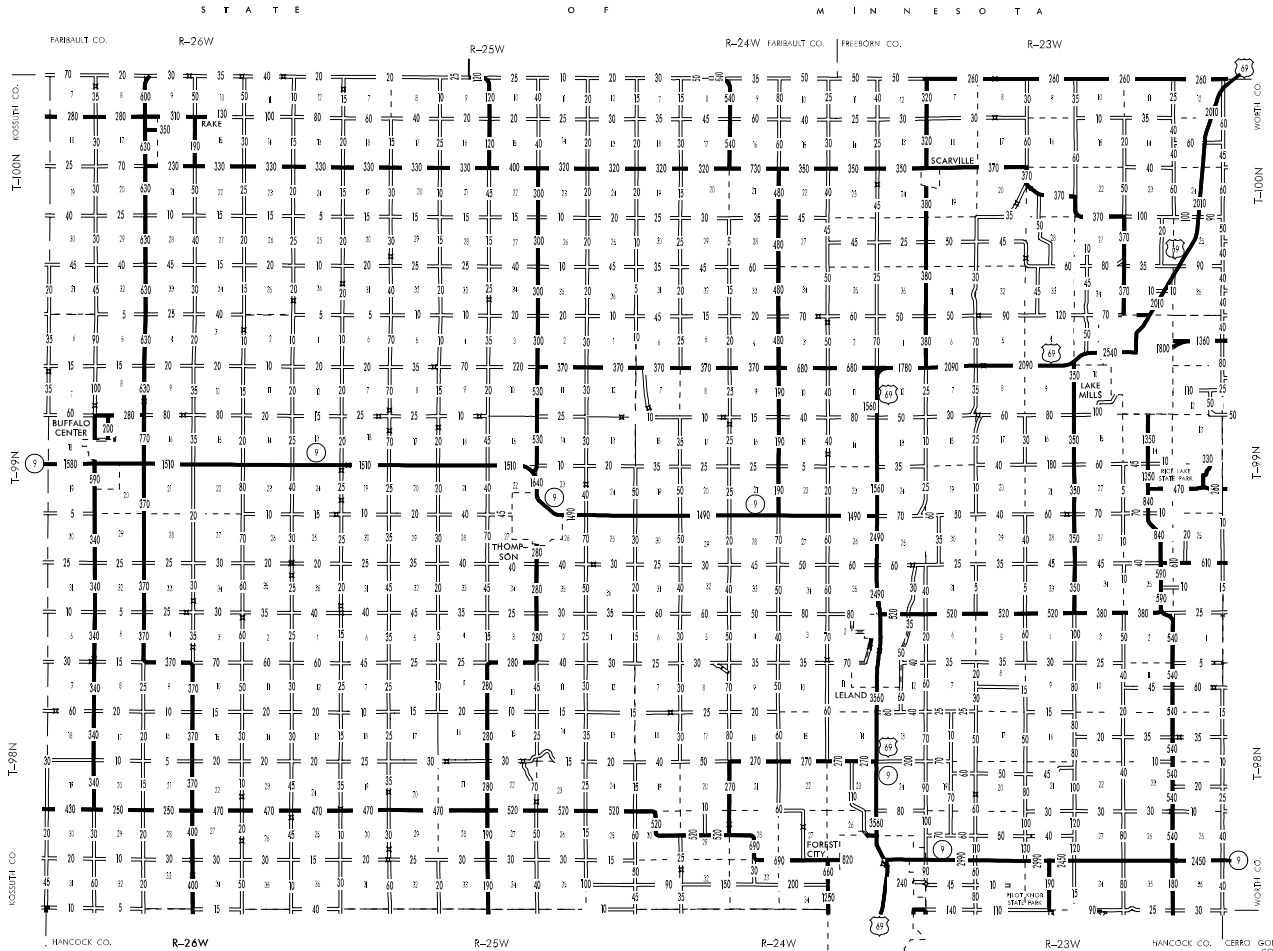
JANUARY 1, 2007



06-18-07

LEGEND

- DOTTED: RAILROAD
- SOLID: STATE ROAD
- DOUBLE: INTERSTATE ROAD
- THICK SOLID: STATE HIGHWAY
- THIN SOLID: COUNTY ROAD
- DOTTED: LOCAL ROAD
- DASHED: LOCAL NOT OPEN ROAD



2007

