

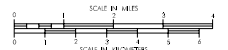
2008 ANNUAL AVERAGE DAILY TRAFFIC

TRAFFIC FLOW MAP OF POTTAWATTAMIE COUNTY IOWA

Prepared By
**Iowa Department
of Transportation**

Phone (515) 239-1282
In Cooperation With

**United States
Department of Transportation**



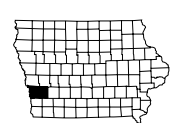
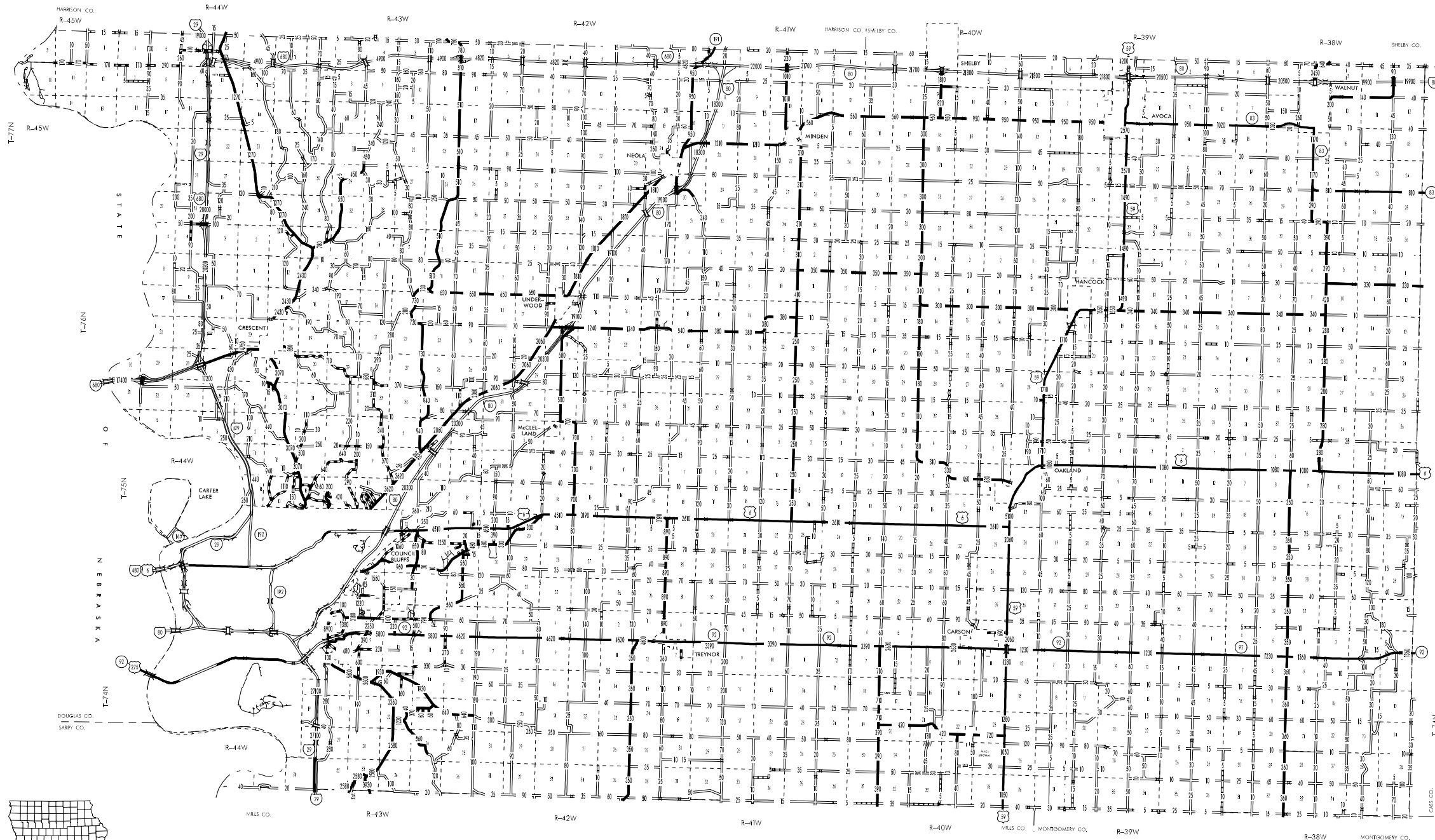
JANUARY 1, 2008



01 - 21 - 09

LEGEND

- DOTTED HIGHWAY
- SOLID PAVED ROAD
- DASHED BITUMINOUS ROAD
- DOTTED GRAVEL ROAD
- SOLID BARRI ROAD



2008

78